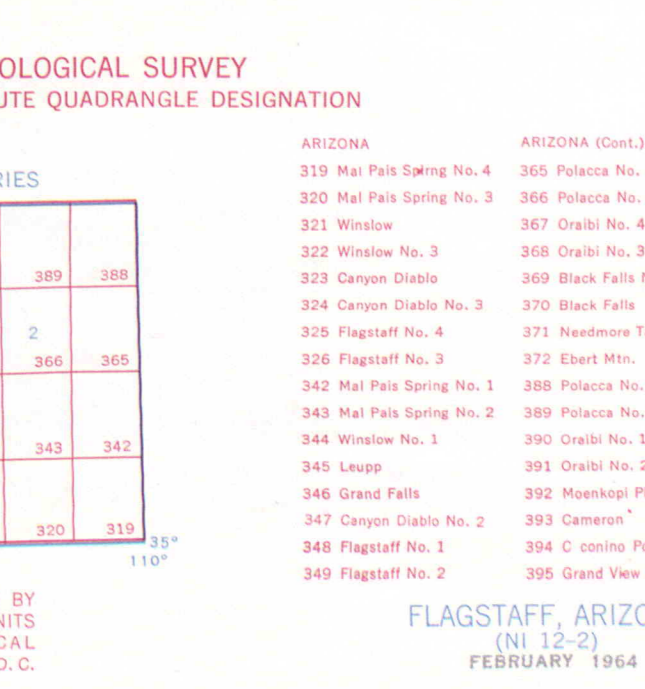
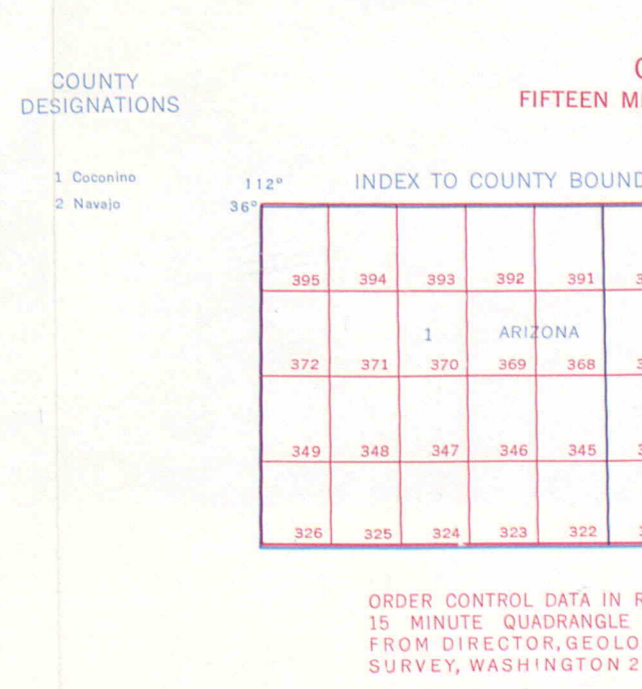
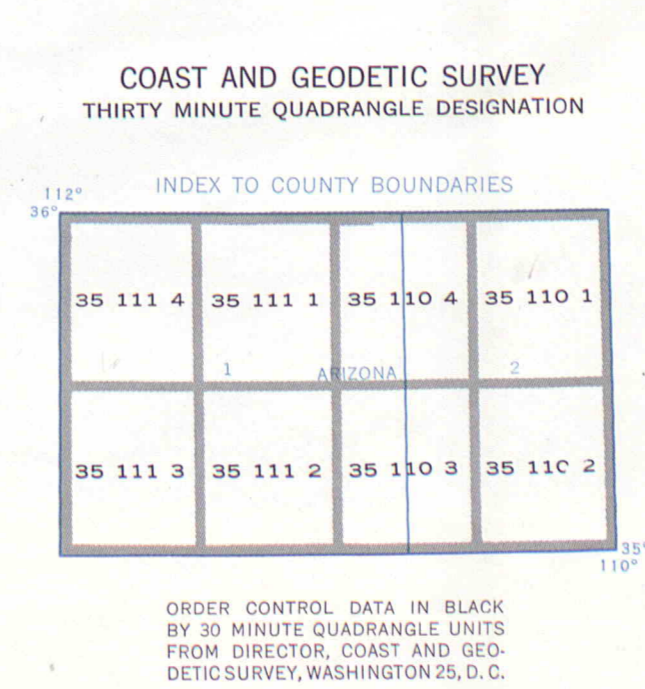
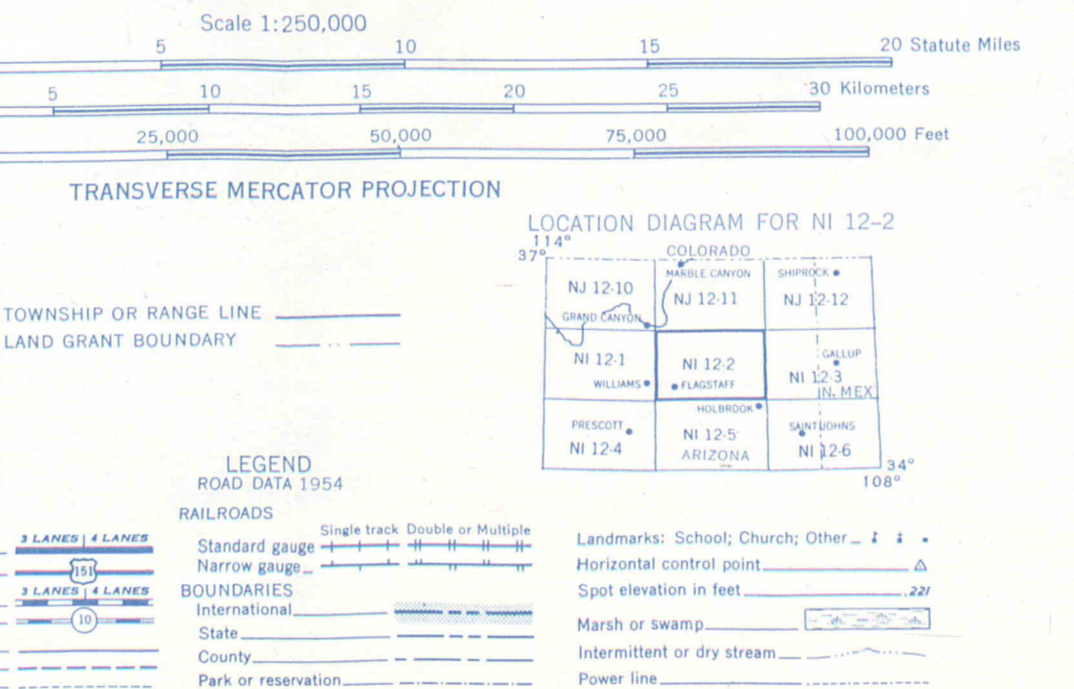
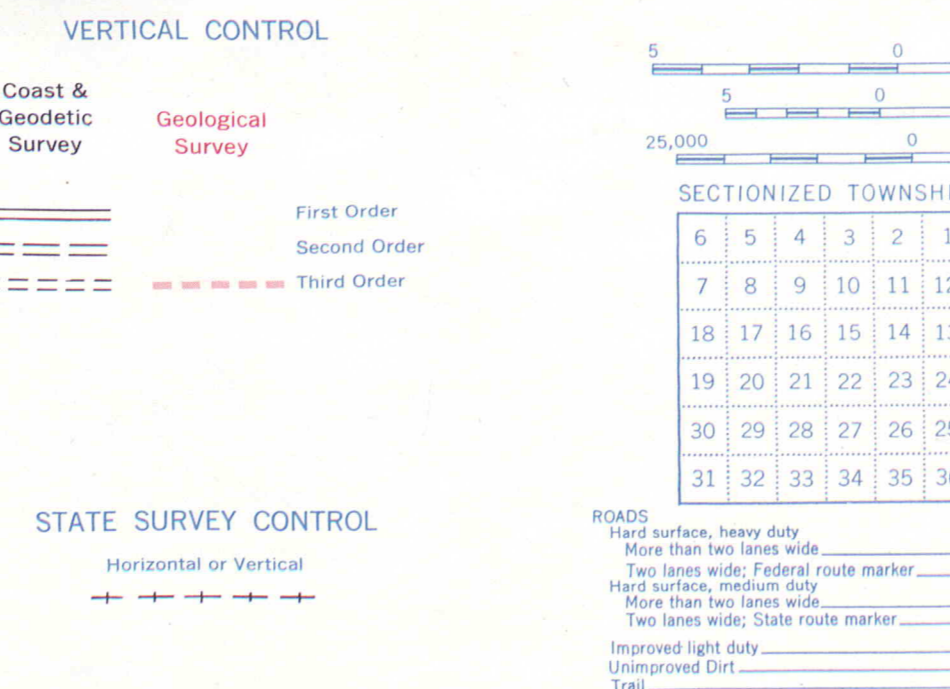
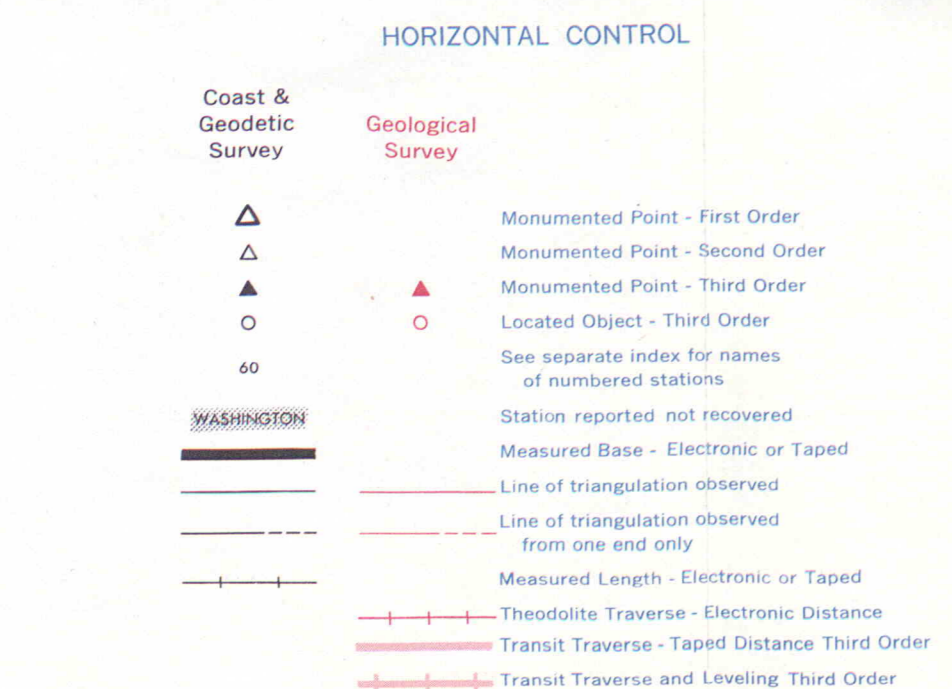



Base prepared by the Army Map Service (CGSC), Corps of Engineers, U.S. Army, Washington, D. C. Compiled in 1956 by U. S. Coast & Geodetic Survey by photogrammetric methods. Horizontal and vertical control by USGS, USC&GS, and GE. Aerial photography 1954. Photography field annotated 1954.



USCOM CSD-C 44975

U. S. DEPT. OF COMMERCE
 COAST AND GEODETIC SURVEY
 WASHINGTON, D. C.
 FORM - 6471 (1-63)
 DATE JUNE 1964

INDEX TO
NUMBERED HORIZONTAL CONTROL STATIONS
by the
 Coast and Geodetic Survey

QUADS 351101-2-3-4 & 351111-2-3-4
 ARIZ
 LATITUDE 35° 00' TO 36° 00'
 LONGITUDE 110° 00' TO 112° 00'
 DIAGRAM NI 12-2 FLAGSTAFF

KEY NO.	STATION NAME	QUAD. NO.	STATION NO.	KEY NO.	STATION NAME	QUAD. NO.	STATION NO.
1.	WINSLOW, AT & SF/RR, WATER TOWER WINSLOW, AT & SF/RR POWER HOUSE, CONCRETE STACK WINSLOW, E MUNICIPAL WATER TANK						
2.	WINSLOW, TALL TANK COAL CHUTE WINSLOW, ICE PLANT, LONE STACK						
3.	TELLUROMETER STATION (ARIZ SHD)						
4.	ELDEN MTN LOT (1958) ELDEN MTN LOT (1936)						
5.							
6.							
7.	NAVAJO ORDNANCE DEPOT WATER TANK						
8.	FLAGSTAFF MUNICIPAL AIRPORT AP STA A						
9.	AIRPORT BEACON, FLAGSTAFF MUNICIPAL AIRPORT FLAGSTAFF MUNICIPAL AIRPORT ARP						
10.	FLAGSTAFF MUNICIPAL AIRPORT AP STA B						
11.	VOLUNTEER MTN LO (USFS) AIRWAY BEACON 39B, LOS ANGELOS-ALBUQUERQUE						
12.							
13.							
14.	FLAGSTAFF, RADIO STATION KCLS, N MAST						
15.	FLAGSTAFF, ARIZ. STATE COLLEGE OBSERVATION DOME						
16.	FLAGSTAFF, RADIO STATION KYNA, MAST						
17.	NAVAJO ORDNANCE DEPOT HOSPITAL, STACK						
18.	FLAGSTAFF, RADIO STATION KVNA, TOWER						
19.	LOCKE METEOR CRATER OBSERVATORY, SE CORNER						
20.	HOWARD FIRE CONTROL VISIBLE AREA MAP PT 7.8 (USFS)						
21.	WINSLOW, RADIO STATION KVNC, S MAST WINSLOW, RADIO STATION KVNC, N MAST						
22.	HENNESSYS BUTTE, 1/2 MILE N OF HENNESSY						