

Base prepared by the Army Map Service (FSART), Corps of Engineers, U. S. Army, Washington, D. C. Compiled in 1955 by photogrammetric methods and from Colorado, 1:25,000, 1:25,000, USGS, 1:125,000, Colorado Wyoming, 1:24,000, USGS, 1950. Planimetric detail revised by photogrammetric methods. Horizontal and vertical control by USGS, USC&GS, and CE. Photographic field annotated 1954.

100,000-FOOT PLANE COORDINATE GRID TICK SYMBOLS
— COLORADO NORTH — COLORADO CENTRAL — WYOMING EAST

INDEX TO COUNTY BOUNDARIES WYO.
(See county designations list for county identification)

PLANE COORDINATE ZONES
□ COLORADO NORTH □ COLORADO CENTRAL □ WYOMING EAST

HORIZONTAL CONTROL

Coast & Geodetic Survey
▲ Monumented Point - First Order
▲ Monumented Point - Second Order
▲ Monumented Point - Third Order
○ Located Object - Third Order
See separate index for names of numbered stations.
Station reported not recovered
Measured Base - Electronic or Taped
Line of triangulation observed from one end only
Measured Length - Electronic or Taped
Theodolite Traverse - Electronic Distance
Transit Traverse - Taped Distance Third Order
Transit Traverse and Leveling Third Order

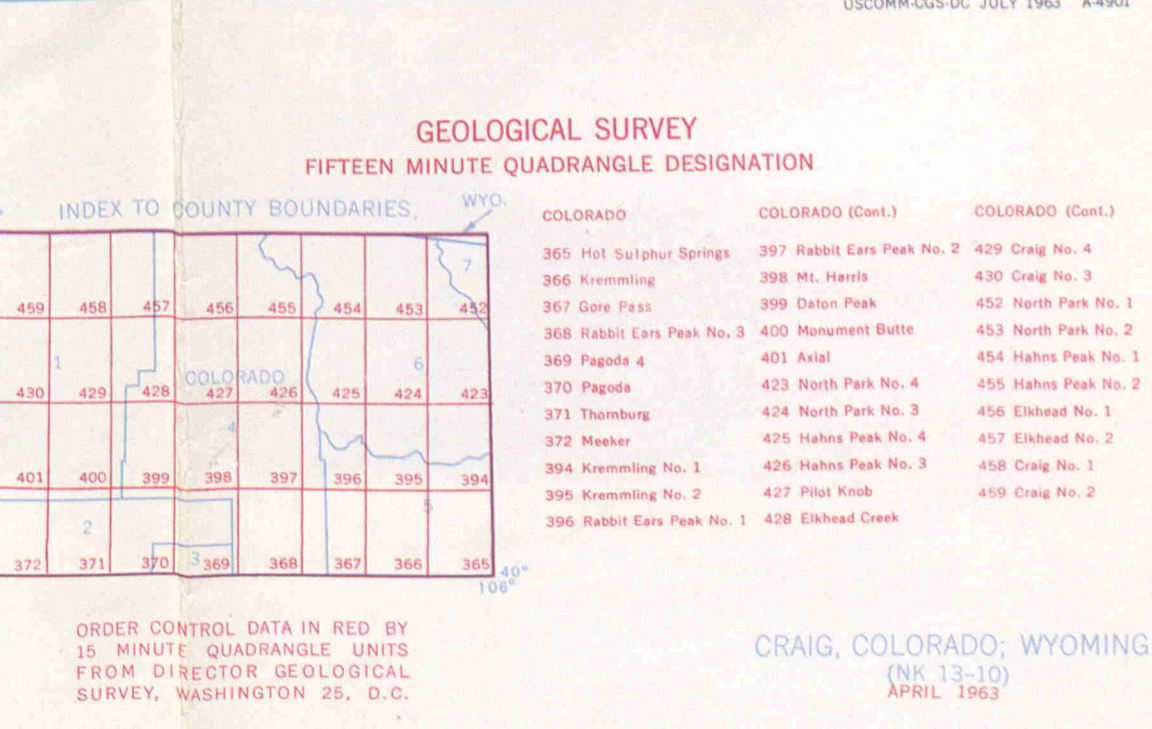
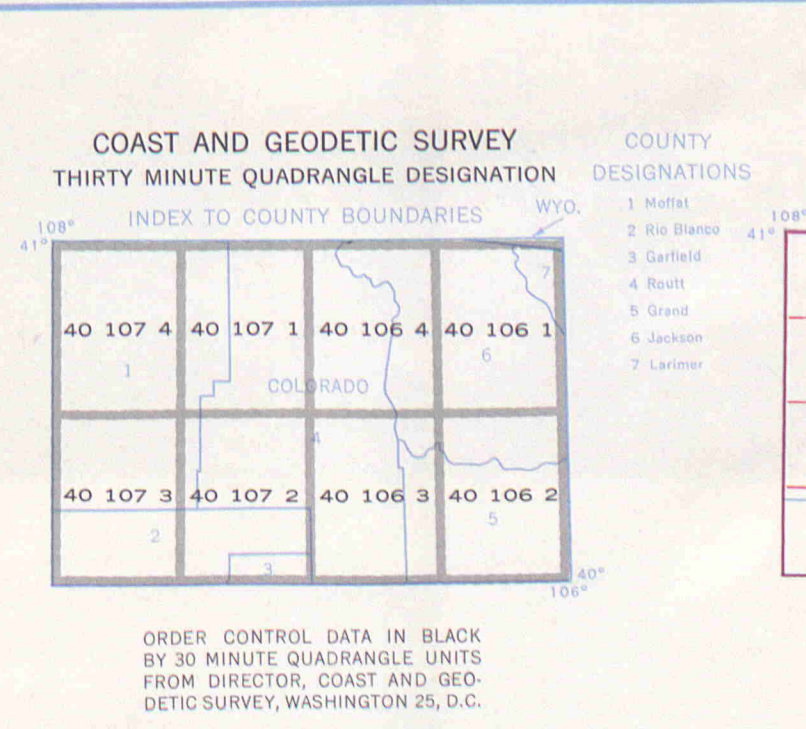
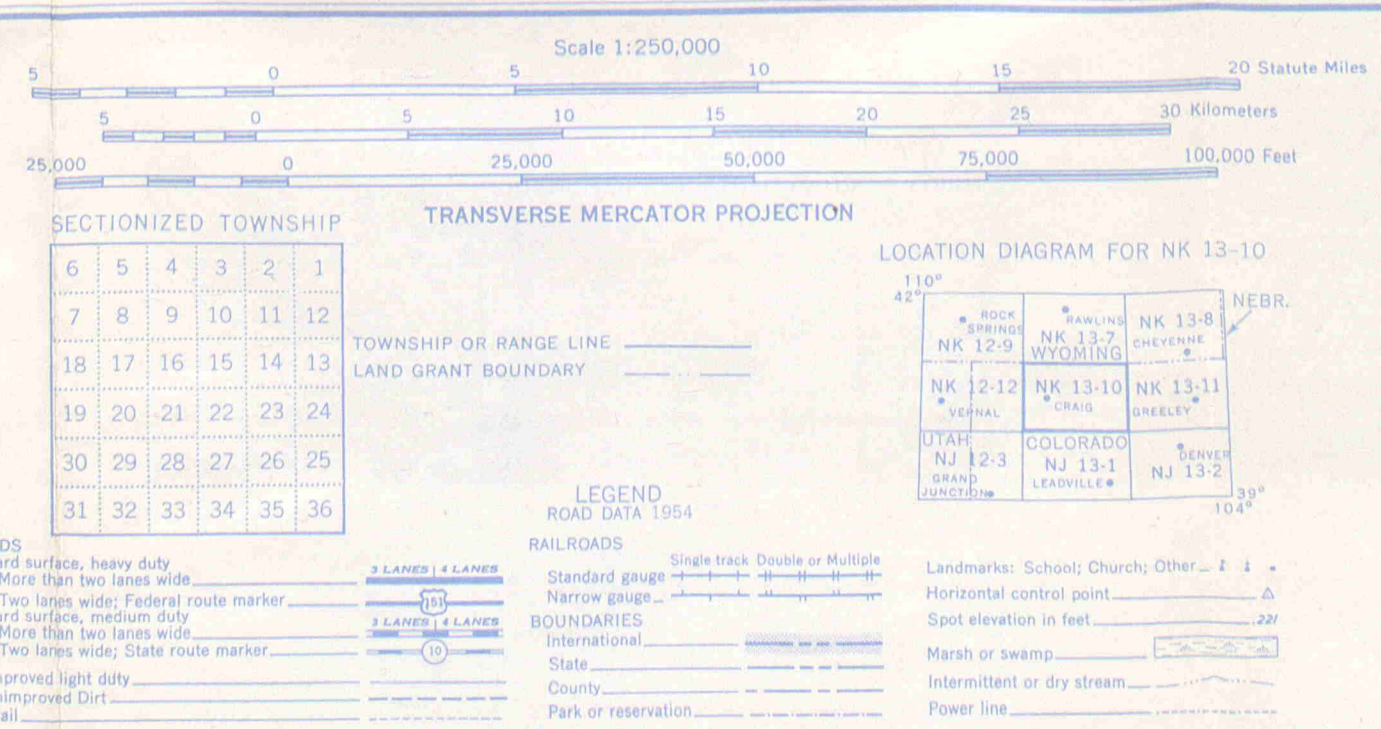
Geological Survey
▲ Monumented Point - First Order
▲ Monumented Point - Second Order
▲ Monumented Point - Third Order
○ Located Object - Third Order

VERTICAL CONTROL

Coast & Geodetic Survey
— First Order
— Second Order
— Third Order

Geological Survey
— First Order
— Second Order
— Third Order

STATE SURVEY CONTROL
— Horizontal or Vertical



JULY 1963
PUBLISHED AND PRINTED BY:
U. S. DEPARTMENT OF COMMERCE
COAST AND GEODETIC SURVEY
WASHINGTON D. C.

INDEX TO
NUMBERED HORIZONTAL CONTROL STATIONS
by the
Coast and Geodetic Survey

*QUADS 401061-2-3-4 & 401071-2-3-4
COLO
LATITUDE 40°00' TO 41°00'
LONGITUDE 106°00' TO 108°00'
DIAGRAM NK 13-10 CRAIG

KEY NO.	STATION NAME	QUAD NO.	STATION NO.
---------	--------------	----------	-------------

1. PARKVIEW MOUNTAIN LOOKOUT HOUSE
CENTER OF LOOKOUT HOUSE TABLE NAIL (USGS)
2. T7N, R80W, Secs. 28, 29, 32, 33 CORNER
3. SCHOOLHOUSE, NORTH OF SIDNEY, FLAGPOLE ON BELFRY

KEY NO.	STATION NAME	QUAD NO.	STATION NO.
---------	--------------	----------	-------------