

Base prepared by the Army Map Service, (KCS), Corps of Engineers, U. S. Army, Washington, D. C. Compiled in 1956 by photogrammetric methods and from: United States Quadrangles, 1:25,000, Corps of Engineers, 1948-1949; USGS Charts 1949-1956. Control by USGS/USGS, USGS, CE, and Florida Geodetic Survey. Map field checked 1956.

100,000-FOOT PLANE COORDINATE GRID TICK SYMBOLS
— FLORIDA EAST

INDEX TO COUNTY BOUNDARIES
(See county designations list for county identification)



PLANE COORDINATE ZONES
FLORIDA EAST

HORIZONTAL CONTROL

Coast & Geodetic Survey

- ▲ Monumented Point - First Order
- △ Monumented Point - Second Order
- Monumented Point - Third Order
- Located Object - Third Order
- See separate index for names of numbered stations
- Station reported not recovered
- Measured Base - Electronic or Taped
- Line of triangulation observed
- Line of triangulation observed from one end only
- Measured Length - Electronic or Taped
- Theodolite Traverse - Electronic Distance
- Transit Traverse - Taped Distance Third Order
- Transit Traverse and Leveling Third Order

WASHINGTON

VERTICAL CONTROL

Coast & Geodetic Survey

- First Order
- Second Order
- Third Order


STATE SURVEY CONTROL

- Horizontal or Vertical

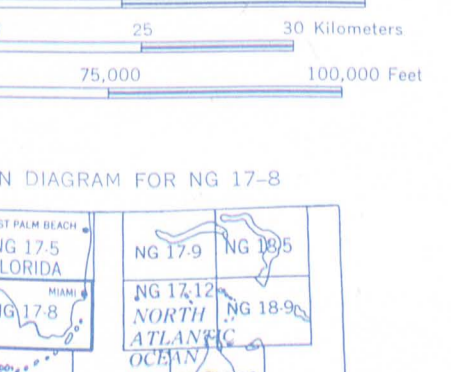
SECTIONIZED TOWNSHIP

6	5	4	3	2	1
7	8	9	10	11	12
13	14	15	16	17	18
19	20	21	22	23	24
25	26	27	28	29	30
31	32	33	34	35	36

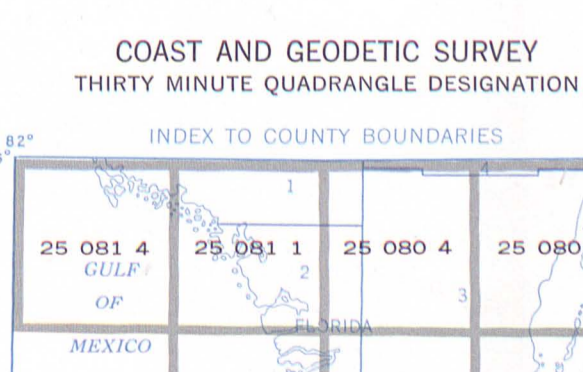
TRANSVERSE MERCATOR PROJECTION



INDEX TO COUNTY BOUNDARIES



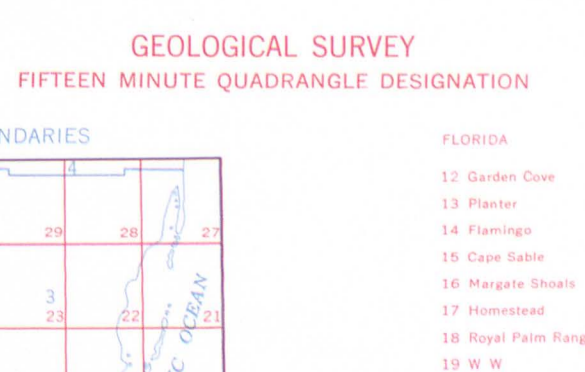
COAST AND GEODETIC SURVEY
THIRTY MINUTE QUADRANGLE DESIGNATION



COUNTY DESIGNATIONS

- 1. Collier
- 2. Monroe
- 3. Dale
- 4. Broward

GEOLOGICAL SURVEY
FIFTEEN MINUTE QUADRANGLE DESIGNATION



ORDER CONTROL DATA IN BLACK BY 30 MINUTE QUADRANGLE UNITS FROM DIRECTOR, COAST AND GEODETIC SURVEY, WASHINGTON 25, D. C.

ORDER CONTROL DATA IN RED BY 15 MINUTE QUADRANGLE UNITS FROM DIRECTOR, GEOLOGICAL SURVEY, WASHINGTON 25, D. C.

APRIL 1963
 PUBLISHED AND PRINTED BY
 U S DEPARTMENT OF COMMERCE
 COAST AND GEODETIC SURVEY
 WASHINGTON D.C.
 Rev: JULY 63

INDEX TO
 NUMBERED HORIZONTAL CONTROL STATIONS
 by the
 Coast and Geodetic Survey

25° 25°
 QUADS 200801-2-3-4 & 200811-2-3-4
 FLA
 LATITUDE 25°00' TO 26°00'
 LONGITUDE 81°00' TO 82°00'
 DIAGRAM NO 17-8 MIAMI

KEY NO.	STATION NAME	QUAD NO.	STATION NO.
---------	--------------	----------	-------------

KEY NO.	STATION NAME	QUAD NO.	STATION NO.
---------	--------------	----------	-------------

1. CENTER OF MERCURY BASIN PIER, OLD (PZT)
 RICHMOND, US COAST GUARD, CENTER RADIO MAST OF THREE
2. CENTER OF MERCURY BASIN PIER, NEW (PZT)
3. WESTWOOD LAKES, W WATER TANK
4. WESTWOOD LAKES, E WATER TANK
5. SOUTH MIAMI, COUNTY CIVIL DEFENSE, MICROWAVE MAST
6. SOUTH, MIAMI, E RADIO MAST OF SIX
 SOUTH MIAMI, W RADIO MAST OF SIX
 DADE COUNTY, KENDALL HOSPITAL, WATER TANK
7. SOUTH MIAMI, RADIO STATION WFUM, CENTER MAST OF SE THREE
8. SOUTH MIAMI, RADIO STATION WFUM, CENTER MAST OF NW THREE
9. MIAMI FAA INTERNATIONAL COMMUNICATIONS FACILITY, RADIO TOWER
10. RICHMOND HEIGHTS, WATER TANK
11. RICHMOND, USAF MICROWAVE MAST
12. FERRINE, SOUTHERN BELL TELEPHONE CO, RADIO MAST