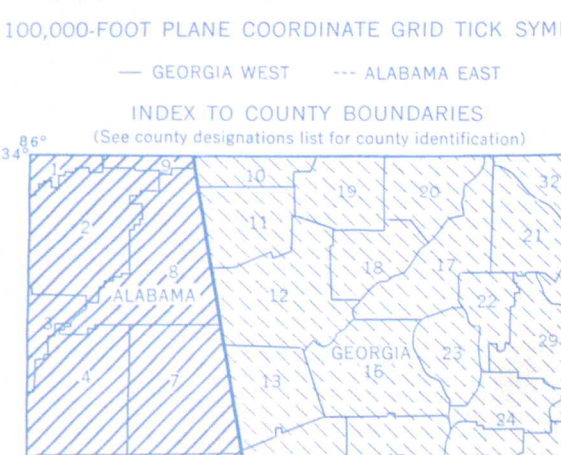


Note prepared by the Army Map Service (KCS), Corps of Engineers, U. S. Army, Washington, D. C. Compiled in 1956 by photogrammetric methods and from United States Quadrangles, 1:50,000, AMS, 2851 (H) and 2851 (V) 1947. Planimetric detail revised by photo-planimetric methods. Control by USGS, USC&GS, and Georgia Geodetic Survey. Photographic field annotated 1954.

100,000-FOOT PLANE COORDINATE GRID TICK SYMBOLS

INDEX TO COUNTY BOUNDARIES



PLANE COORDINATE ZONES

HORIZONTAL CONTROL

- Coast & Geodetic Survey
  - Monumented Point - First Order
  - Monumented Point - Second Order
  - Monumented Point - Third Order
  - Located Object - Third Order
  - See separate index for names of numbered stations
  - Station reported not recovered
  - Measured Base - Electronic or Taped
  - Line of triangulation observed
  - Line of triangulation observed from one end only
  - Measured Length - Electronic or Taped
  - Theodolite Traverse - Electronic Distance
  - Transit Traverse - Taped Distance Third Order
  - Transit Traverse and Leveling Third Order
- Geological Survey
  - Monumented Point - First Order
  - Monumented Point - Second Order
  - Monumented Point - Third Order
  - Located Object - Third Order
  - See separate index for names of numbered stations
  - Station reported not recovered
  - Measured Base - Electronic or Taped
  - Line of triangulation observed
  - Line of triangulation observed from one end only
  - Measured Length - Electronic or Taped
  - Theodolite Traverse - Electronic Distance
  - Transit Traverse - Taped Distance Third Order
  - Transit Traverse and Leveling Third Order

VERTICAL CONTROL

- Coast & Geodetic Survey
  - First Order
  - Second Order
- Geological Survey
  - First Order
  - Second Order

TRANSVERSE MERCATOR PROJECTION



SECTIONIZED TOWNSHIP

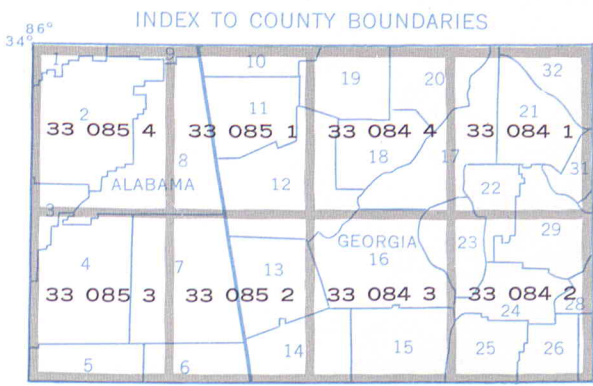
6	5	4	3	2	1
7	8	9	10	11	12
13	14	15	16	17	18
19	20	21	22	23	24
25	26	27	28	29	30
31	32	33	34	35	36

LEGEND

- ROADS: Hard surface, heavy duty; More than two lanes wide; Hard surface, medium duty; More than two lanes wide; Two lanes wide; State route marker; Improved light duty; Unimproved dirt; Trail
- RAILROADS: Standard gauge; Narrow gauge; Inter-national; State; County; Park or reservation
- BOUNDARIES: International; State; County; Park or reservation
- LANDMARKS: School; Church; Other; Spot elevation in feet; Marsh or swamp; Intersected or dry stream; Power line

COAST AND GEODETIC SURVEY THIRTY MINUTE QUADRANGLE DESIGNATION

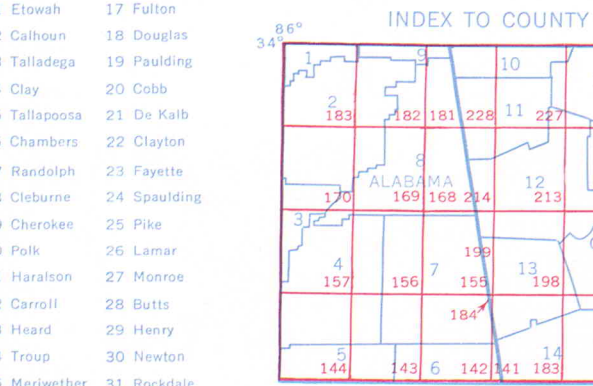
INDEX TO COUNTY BOUNDARIES



ORDER CONTROL DATA IN BLACK BY 30 MINUTE QUADRANGLE UNITS FROM DIRECTOR, COAST AND GEODETIC SURVEY, WASHINGTON 25, D. C.

GEOLOGICAL SURVEY FIFTEEN MINUTE QUADRANGLE DESIGNATION

INDEX TO COUNTY BOUNDARIES



ORDER CONTROL DATA IN RED BY 15 MINUTE QUADRANGLE UNITS FROM DIRECTOR, GEOLOGICAL SURVEY, WASHINGTON 25, D. C.

INDEX TO COUNTY BOUNDARIES



ATLANTA, GEORGIA; ALABAMA (NI 16-9) APRIL, 1954 REPRINT

U. S. DEPT. OF COMMERCE  
COAST AND GEODETIC SURVEY  
WASHINGTON, D. C.  
FORM - 6471 (1-63)  
DATE APRIL 1964

## INDEX TO NUMBERED HORIZONTAL CONTROL STATIONS

by the  
Coast and Geodetic Survey

QUADS 330841-2-3-4 & 330851-2-3-4  
ALA-GA  
LATITUDE 33°00' TO 34°00'  
LONGITUDE 84°00' TO 86°00'  
DIAGRAM NI 16-9 ATLANTA

KEY NO	STATION NAME	QUAD NO	STATION NO	KEY NO	STATION NAME	QUAD NO	STATION NO
1.	FULTON			23.	GREENVILLE, COUNTY COURTHOUSE, CLOCK TOWER		
2.	CANDLER HEALEY			24.	BREMEN, MUNICIPAL WATER TANK		
3.	BOLTON BOLTON 2			25.	CARROLLTON, MUNICIPAL STANDPIPE		
4.	ATLANTA-NASHVILLE AIRWAY BCN NO. 2 NATIONAL PARK SERVICE BRONZE PLATE NO D2			26.	PALMETTO, MUNICIPAL WATER TANK PALMETTO, COTTON MILLS, WATER TANK		
5.	MARIETTA, PRESBYTERIAN CHURCH			27.	NEW ORLEANS-ATLANTA AIRWAY BCN NO 41		
6.	MARIETTA, COURTHOUSE, SPIRE			28.	JONESBORO, MUNICIPAL WATER TANK JONESBORO, COUNTY COURTHOUSE, CLOCKTOWER		
7.	MARIETTA, NATIONAL CEMETERY, FLAGSTAFF			29.	MIAMI-ATLANTA AIRWAY BCN NO 60		
8.	CONYERS, WATER TANK, BALL ON TOP			30.	NEWMAN, FIRST BAPTIST CHURCH, SPIRE NEWMAN, MUNICIPAL STANDPIPE NEWMAN, COUNTY COURTHOUSE, CUPOLA		
9.	CARNES 2 (GA GS) SIGNAL MTN LOT			31.	NEWMAN, MUNICIPAL WATER TANK NEWMAN, FARMERS WAREHOUSE CO, WATER TANK		
10.	ANNISTON, FORT WORTH-ATLANTA AIRWAY BCN 70A			32.	NEWMAN, COLE MFG CO, WATER TANK		
11.	BROCK MTN, FORT WORTH-ATLANTA AIRWAY BCN 70B			33.	EAST NEWMAN COTTON MILLS CO, WATER TANK		
12.	CHEEHAHAW CHEAHA MTN LOT 1/4 CORNER (USGLO)			34.	OAK PARK, MUNICIPAL WATER TANK		
13.	HEFLIN, COURTHOUSE, SPIRE HEFLIN, MUNICIPAL WATER TANK			35.	CONTROL		
14.	TALLAPOOSA MILLS, WATER TANK TALLAPOOSA MILLS, STACK			36.	LOCKHEED AIRCRAFT CO, WATER TANK		
15.	PIEDMONT, COOSATHATCHER CO, WATER TANK			37.	DOBBINS		
16.	DOUGLASVILLE, BEVER-LOUIS COTTON MILLS CO, TANK DOUGLASVILLE, BEVER-LOUIS COTTON MILLS CO, BRICK STACK			38.	PEAK A (TREFOIL)		
17.	DOUGLASVILLE, MUNICIPAL WATER TANK DOUGLASVILLE, COUNTY COURTHOUSE, CUPOLA			39.	COLDWATER MT, WEST PEAK		
18.	FORT WORTH-ATLANTA AIRWAY BCN NO 77			40.	ROANOKE, FIRST BAPTIST CHURCH, SPIRE		
19.	FORT WORTH-ATLANTA AIRWAY BCN NO 76			41.	ROANOKE, HANDLEY MFG CO, WATER TANK ROANOKE, BONNER HOTEL, STANDPIPE		
20.	FORT WORTH-ATLANTA AIRWAY BCN NO 75			42.	ROANOKE, LARGE MUNICIPAL WATER TANK ROANOKE, SMALL MUNICIPAL WATER TANK		
21.	NEW ORLEANS-ATLANTA AIRWAY BCN NO 39			43.	FORT WORTH-ATLANTA AIRWAY BCN 71		
22.	GREENVILLE, MUNICIPAL WATER TANK			44.	FORT WORTH-ATLANTA AIRWAY BCN 72		
				45.	ANNISTON MAGNETIC STATION ANNISTON, PARKER MEMORIAL BAPTIST CHURCH, CROSS		

U. S. DEPT. OF COMMERCE  
 COAST AND GEODETIC SURVEY  
 WASHINGTON, D. C.  
 FORM - 6471 (1-63)  
 DATE APRIL 1964

## INDEX TO NUMBERED HORIZONTAL CONTROL STATIONS

by the  
 Coast and Geodetic Survey

PAGE 2  
 QUADS 330841-2-3-4 & 330851-2-3-4  
 ALA-GA  
 LATITUDE 33°00' TO 34°00'  
 LONGITUDE 84°00' TO 86°00'  
 DIAGRAM NI 16-9 ATLANTA

KEY NO	STATION NAME	QUAD NO	STATION NO	KEY NO	STATION NAME	QUAD NO	STATION NO
46.	ANNISTON, U.S. PIPE CO, WATER TANK						
47.	ANNISTON, N MUNICIPAL WATER TANK						
48.	ANNISTON, E MUNICIPAL WATER TANK						
49.	ANNISTON, CITY HALL, CLOCK TOWER						
50.	ANNISTON, CHURCH OF ST MICHAEL AND ALL ANGELS						
51.	FOREST PARK, MUNICIPAL WATER TANK						