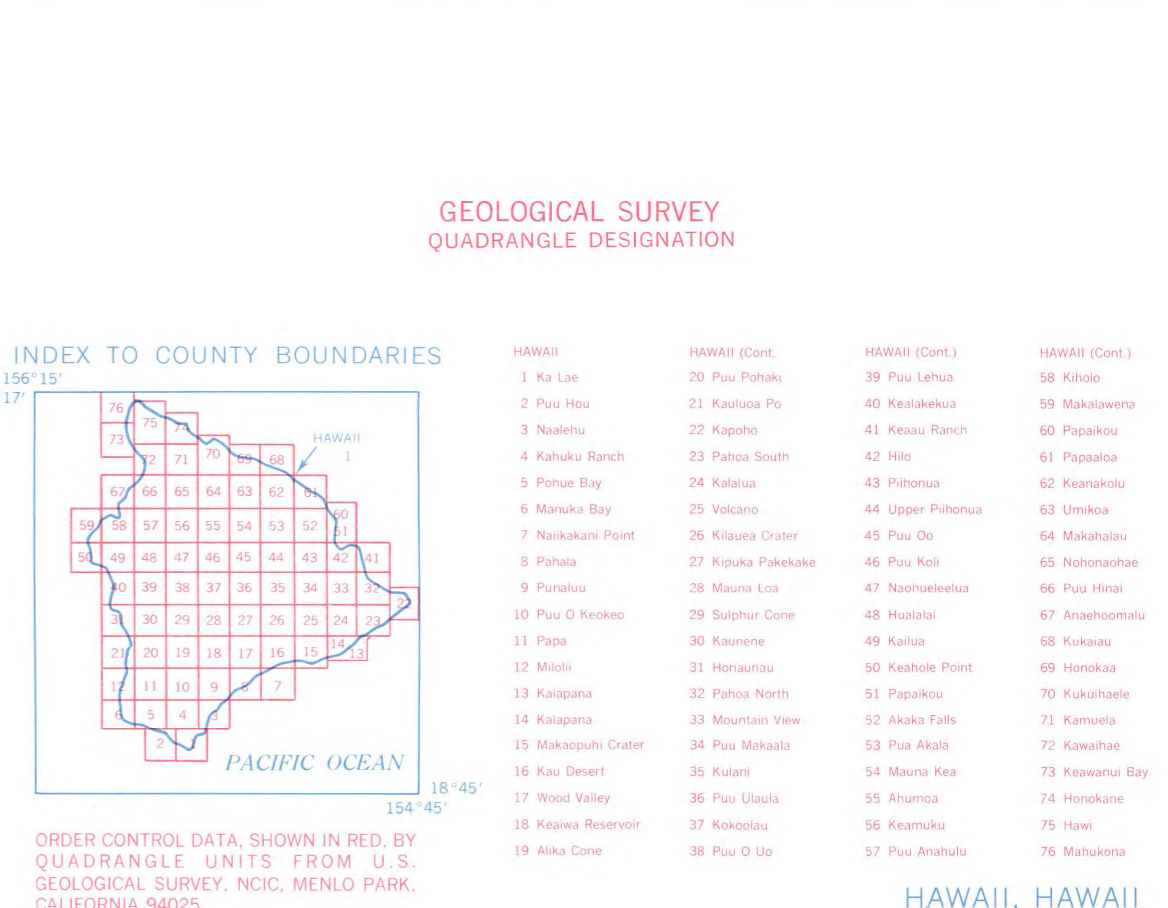
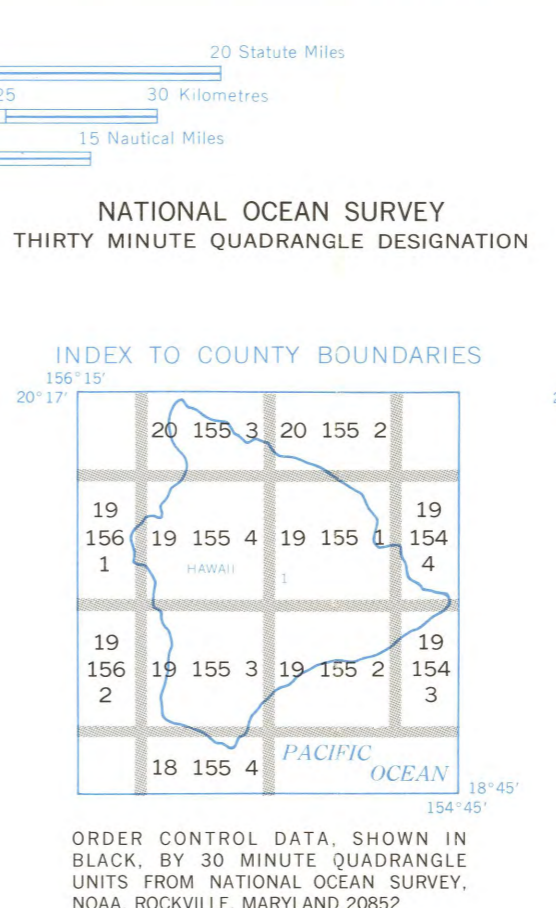
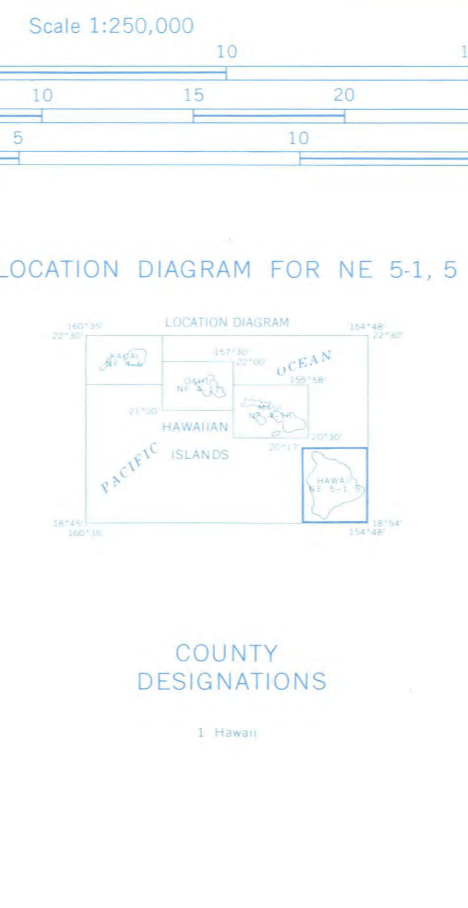
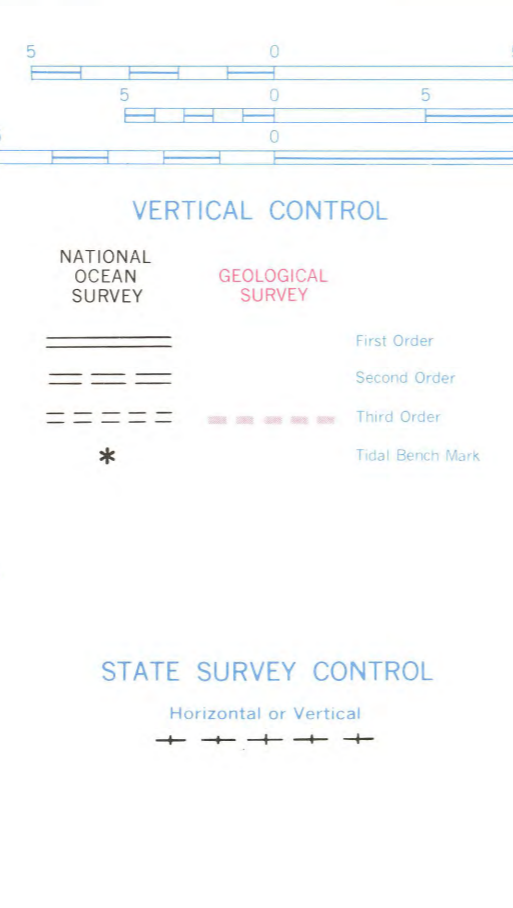
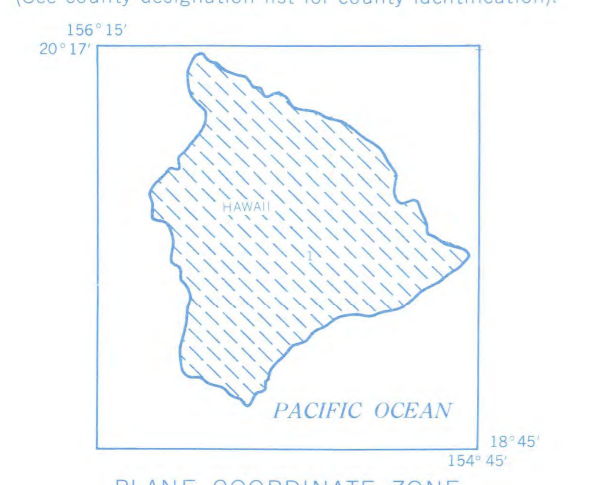


Compiled in 1975 by the U.S. Geological Survey from 1:250,000 scale maps surveyed 1956-67, from aerial photographs taken 1965, from NDS charts dated 1970-74, and by reference to Army Map Service 1:250,000-scale maps dated 1951, 1962, and other sources. Supersedes Army Map Service maps dated 1951, 1962.

Control by USGS, NOS/NOAA, and Hawaii State Survey
Universal Transverse Mercator projection. Old Hawaiian datum
100,000-foot grid based on Hawaiian Islands coordinate system, zone 1.

Selected hydrographic data compiled from NDS charts. This information is not intended for navigational purposes.
100,000 FOOT PLANE COORDINATE GRID
TICK SYMBOLS
INDEX TO COUNTY BOUNDARIES
(See county designation list for county identification).



HAWAII, HAWAII (NE 5-1,5)

October 1980

Index To Numbered Stations

NATIONAL OCEAN SURVEY

- 1 ANIKKE 5 ANTENNA (USE)
- ANIKKE 6 ANTENNA
- ANIKKE 8 ANTENNA
- 2 KA LAE 2
- KA LAE
- 5 TELEMETRY BORESIGHT TOWER
- KA LAE LIGHT (1914)
- KA LAE LIGHT (1948)
- KA LAE LIGHT (1978)
- 3 BEACHLOTS HYD 168 (USGS)
- 4 BA YI 133 (USGS)
- 5 HONJAJULA (1949) (HITS)
- HONJAJULA (1901)
- HONJAJULA (1914)
- 6 HYD 123 (USGS)
- 7 ROCK HYD 134 (USGS)
- 8 W HEHEIAHLU (HIGS)
- 9 KUBERKAM
- CAFE KUMUKAHI LIGHTHOUSE (1949)
- 10 HALEKAMAHIINA HYD 155 (USGS)
- 11 LIGHTHOUSE 2 HYD 131 (USGS)
- 12 PUU KUKAE HYD 156 (USGS)
- 13 RM 3.79 (USGS)
- REEF
- 14 AT
- HAAHIO
- 15 BAN
- KUHO BAY RANGE REAR LIGHT (1976)
- 16 SAUKAPOROGE
- SELUERY
- 17 CATHOLIC CHURCH NW TOWER
- 18 CHURCH SQUARE TOWER
- FOREIGN CHURCH
- HILO ST JOSEPHS CATHOLIC CHURCH CROSS
- 19 COCCANUT PT LIGHT (1976)
- 20 CUPOLA
- 21 DOCK
- WHITE (1900)
- 22 WAIAKEA CREEK CHANNEL DAYBEACON 1 (1978)
- EAST OF TWO STACKS
- WEST OF TWO STACKS
- 23 GENERAL LYMAN FIELD AP A
- STAND
- 24 GENERAL LYMAN FIELD AP B
- 25 GENERAL LYMAN FIELD APB
- HILO LYMAN FIELD CONTROL TOWER (1949)
- 26 GENERAL LYMAN FIELD BEACON (1900)
- GENERAL LYMAN FIELD CONTROL TOWER BEACON (1922)
- 27 GREEN LIGHT (1900)
- PAUKA LIGHTHOUSE (1900)
- PAUKA PT LIGHT (1912)
- 28 HAAHIO CHURCH
- 29 WHARF
- HILO BULK SUGAR BINS W LIGHT
- HILO HARBOR COMMISSIONERS TANK
- 30 HILO COMTEC MAST
- HILO WAIAKEA SUGAR CO STACK
- 31 HILO HAWAIIAN TEL CO TOWER
- 32 HILO HONGWANJUI CHURCH STEEPLE
- 33 HILO HILO RADIO TOWER
- 34 MOKUOIA
- MOKUOIA 2
- HILO BORN TV MAST
- HILO RADIO STATION KIMO TOWER
- 35 HILO LYMAN FIELD AIRPORT BEACON (1949)
- 36 HILO MIDDLE BASE
- 37 HILO N BASE
- HILO N BASE
- 38 HILO RADIO RANGE
- HILO S BASE (1998)
- 39 HILO W BASE
- HILO SUGAR CO STACK
- HILO SUGAR CO STACK
- MILL TALLEST OF 3 STACKS
- 41 HILO W BASE
- HONGWANI STACK
- 42 WHITE (1912)
- IGNE HALL
- 43 SIZOR (1977)
- KEA RM A
- KEA
- RM T
- POINT E
- TELECOM
- LURE CALIBRATION PT
- SUMMIT (USGS)
- MAUNA KEA
- SUMMIT
- MAUNA KEA UNIV OF HAWAII OBS DOM
- 44 KEOKA
- KEOKA 2
- 45 KURO BAY RANGE FRONT LIGHT (1976)
- PLATFORM BOLLARD
- ROCK
- 46 PANAERUA (HIGS)
- 11 C (HIGS)
- 47 PEAK B
- 48 SCHOOL
- 49 STAIR BB
- 50 WAIAKEA NEW (USGS)
- 11 B (HIGS)
- 52 HONOKAA HAWAIIAN TEL MICROWAVE
- 53 HONOKAA SUGAR CO MILL STACK (1966)
- 54 RI
- RI 2
- ISAG
- 55 PAIBIHAI SUGAR CO STACK
- 56 PAALIO STACK (1948)
- PAALIO STACK (1913)
- 57 PAUPAI CHURCH
- 58 PUU LIHO
- 59 WOODBINE
- 60 KAHEI (HITS)
- CATHOLIC CHURCH E CROSS ON BELFRY
- CATHOLIC CHURCH W CROSS ON BELFRY
- 61 HAWI UPOLO AIRPORT BEACON (1977)
- 62 HIGER HILL CHIMNEY W STACK
- HIGER STACK
- 63 KAHONI (HITS)
- 64 KAUNOA STACK
- KOHALA MILL STACK
- 65 LORAN A TOWER (1977)
- LORAN TOWER (1948)
- 66 LORAN C TOWER (1964)
- 67 MAHUKONA HARBOR WHARF DERRICK
- 68 MAHUKONA LIGHT (1929)
- MAHUKONA HARBOR S DAY BEACON (1910)
- 69 PRIMARY PT 2 RM 5
- 70 PRIMARY PT 2
- 71 PUIU O NALE
- PUU O NALE E SLOPE
- PUU O NALE W SLOPE
- 72 MAUNA CATHOLIC CHURCH SPIRE
- 73 KEALAKEUA KOHA CHURCH SPIRE
- 74 PARKER MANTIC TANK A
- 75 POINT
- TARGET
- 76 PUU IONA 2
- 77 KALUA LIGHT (1913)
- KALUA LIGHT (1957)
- 78 KEAHUOULU RM 1
- KEAHUOULU PT SW RANGE MARKER
- 79 KEEI N BASE
- 80 KEEI N BASE
- EDRY MON V
- 81 SCORIE
- CAPN COOKS MON
- 82 HONOLULU HUTCHINSON MILL STACK (1967)
- 83 NAPOPOO KAHIKOULU CHURCH SPIRE
- 84 NAPOPOO LIGHT (1928)
- 85 PENNAHUI HONOLULU CONGREGATIONAL CHURCH SPIRE
- 86 BEGGAR
- 87 CRACKS
- 88 LIWEKAHUNA (HIGS)
- HYD 113 (USGS)
- 89 HYD 118 (USGS)
- SAND HILL (USGS)
- SAND HILL
- 90 SAND HILL
- KAUHAO (1914)
- KAUHAO (1894)
- 91 KEALEA MILITARY CAMP FLAGPOLE
- 92 NORTH RM
- 93 PAHALA HAWAIIAN AG CO MILL STACK
- 94 SOUTH RM
- 95 SPT