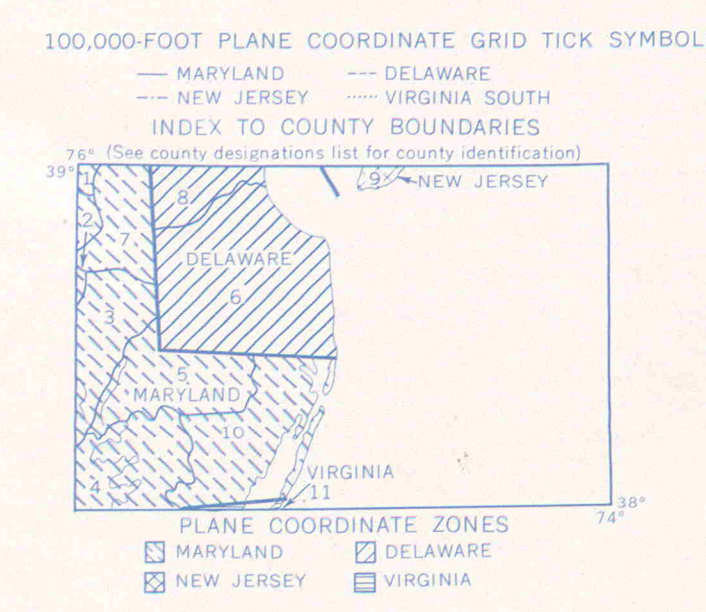
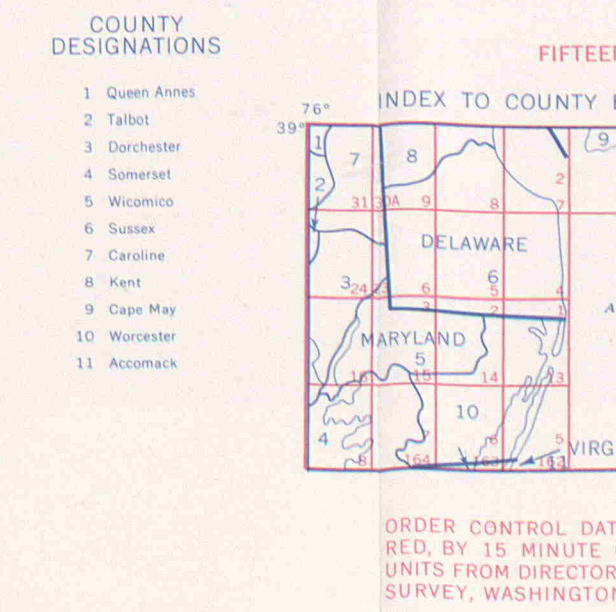
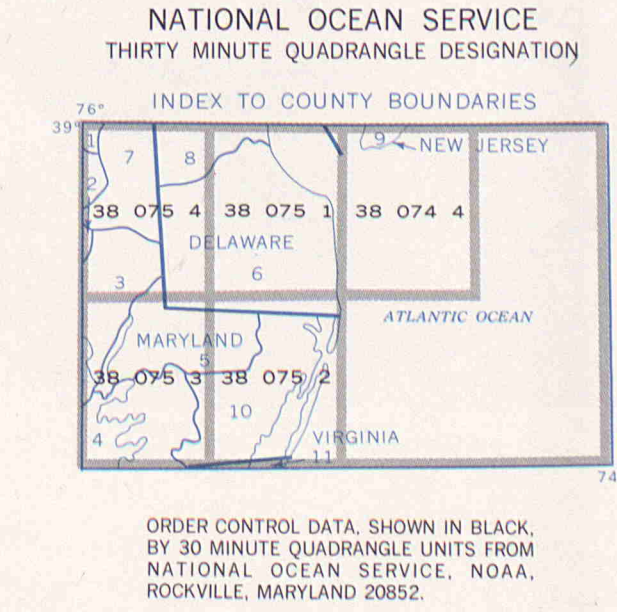
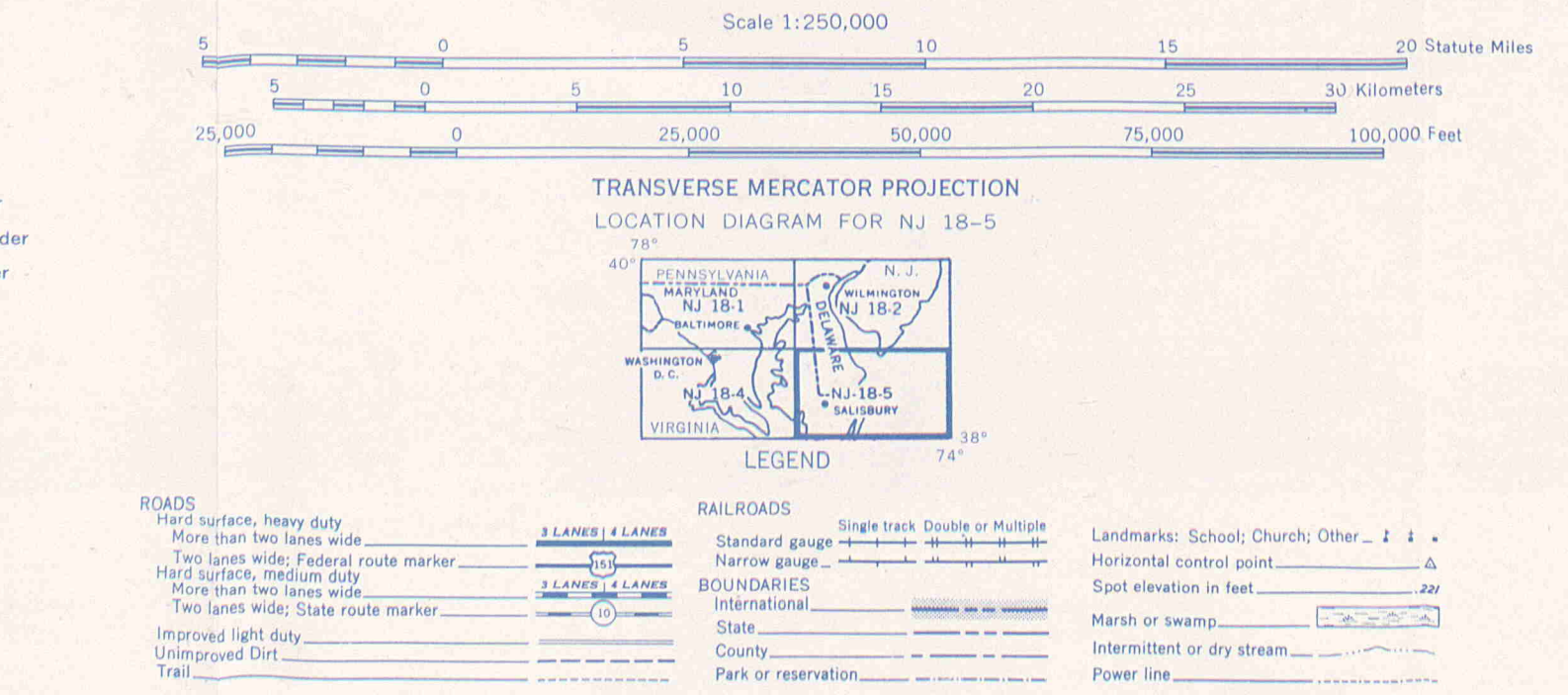


Base prepared by the U. S. Army Topographic Command (TCC), Washington, D. C. Compiled in 1946 from United States quadrangles, 1:25,000, 1:31,680, and 1:62,500, 1937-44-NOS charts, 1937-45. Revised by the U. S. Geological Survey 1969.



HORIZONTAL CONTROL		VERTICAL CONTROL	
Geological Survey		Geological Survey	
▲	Monumented Point - First Order	—	First Order
△	Monumented Point - Second Order	—	Second Order
▲	Monumented Point - Third Order	—	Third Order
○	Located Object - Third Order		
60	See separate index for names of numbered stations		
—	Station reported not recovered		
—	Measured Base - Electro Optical or Taped		
—	Line of triangulation observed		
—	Line of triangulation observed from one end only		
—	Measured Length - Electronic or Taped		
—	Theodolite Traverse - Electronic Distance		
—	Transit Traverse - Taped Distance Third Order		
—	Transit Traverse and Leveling Third Order		



ORDER CONTROL DATA, SHOWN IN BLACK, BY 30 MINUTE QUADRANGLE UNITS FROM NATIONAL OCEAN SERVICE, NOAA, ROCKVILLE, MARYLAND 20852.

ORDER CONTROL DATA, SHOWN IN RED, BY 15 MINUTE QUADRANGLE UNITS FROM DIRECTOR, GEOLOGICAL SURVEY, WASHINGTON, D.C. 20244.

U. S. DEPT. OF COMMERCE  
 COAST AND GEODETIC SURVEY  
 WASHINGTON, D. C.  
 FORM - 6471 (1-63)  
 DATE DEC 1973

# INDEX TO NUMBERED HORIZONTAL CONTROL STATIONS

by the  
 Coast and Geodetic Survey

QUADS 380741-2-3-4 & 380751-2-3-4  
 DEL-MD-NJ-VA  
 LATITUDE 38°00' TO 39°00'  
 LONGITUDE 74°00' TO 76°00'  
 DIAGRAM NJ 18-5 SALISBURY

KEY NO.	STATION NAME	QUAD NO.	STATION NO.	KEY NO.	STATION NAME	QUAD NO.	STATION NO.
1	SCHULTIE			26	THOMPSON		
1	BM RHP 26 (USGS)			27	BURTON'S ISLAND		
2	NASSAWANGO, FIRE LOOKOUT TOWER			28	ISLAND		
3	SCHULTIE AZ MK			29	RODGERS 2		
4	BDY MON 35			30	MILLSBORO, MUNICIPAL TALL ALUMINUM WATER TANK		
5	BDY MON			31	MILLSBORO, HOUSTON-WHITE CO. SQUAT ALUMINUM WATER TANK		
6	BM 56 (USGS) (Bdy Mon 26)			32	DAGSBORO, DELAWARE POWER AND LIGHT CO, NORTH STACK		
6	HICKMAN, NUTTLES-SUPERB TOMATO PLANT, STACK			32	DAGSBORO, DELAWARE POWER AND LIGHT CO, SOUTH STACK		
7	BDY MON 25			33	DARK TWO STORY HOUSE, SOUTHWEST GABLE		
8	TANYARD			34	OAK ORCHARD, EASTERLY HOUSE, WEST GABLE		
8	BDY MON 16			35	FLAGPOLE ON DOCK, CENTER SUMMERHOUSE		
9	WRIGHT AZ MK			35	SPEARS BATHHOUSE, SOUTH GABLE		
9	BM F 66			36	LUNGO		
10	BDY MON 9			36	LUNGO 2		
10	MD-DEL BOUNDARY MONUMENT			37	RIVER		
11	SHARP			37	RIVER 2		
11	SHARPTOWN MUNICIPAL WATER TANK			38	HIGGINS HOUSE, WEST CHIMNEY		
12	RIDER			39	WHITE HOUSE WITH GREY ROOF, SOUTH GABLE		
12	BDY MON 4			40	WHITE		
13	COLUMBIA			41	INDIAN		
13	BDY MON 3			42	LEGION		
14	CONNOR AZ MK			42	QUILLS PT FLAGPOLE		
14	NO. 29			43	INDIAN RIVER, INLET TRAILER PARK WATER TANK		
15	NO. 19			44	MD-DEL CORNER (Bdy Mon 0)		
15	NO. 20			45	VINE		
15	NO. 21			45	BDY MON 2		
15	NO. 21 (INT. 1)			46	LAUREL, MARVIL PACKING CO, BLACK WATER TANK		
15	NO. 22			46	LAUREL, ATLAS PLYWOOD CO, WATER TANK		
16	NO. 23			47	SEAFORD, MUNICIPAL WATER TANK		
16	NO. 24			48	SEAFORD, DUPONT NYLON PLANT, WATER TANK		
16	NO. 25			48	SEAFORD, DUPONT NYLON PLANT, STACK		
17	NO. 26			49	HEBRON, ATLAS PLYWOOD CORP., STACK		
17	NO. 27			49	HEBRON, MUNICIPAL WATER TANK		
18	NO. 28			50	DELMAR, RALSTON PURINA CO., WATER TANK		
19	FEDERAL			51	DELMAR, EASTERN SHORE PUBLIC SERVICE POWER CO., MAST		
19	FEDERAL 2			52	DELMAR, MUNICIPAL STANDPIPE		
20	FEDERALSBURG SERVICE TRUCKING CO. INC., MAST			53	MARYLAND STATE POLICE RADIO STATION KGA 913, MAST		
21	FEDERALSBURG, MUNICIPAL WATER TANK			54	SALISBURY, TV STATION WBOC TOWER		
22	FEDERALSBURG, CAROLINE POULTRY FARMS INC, WATER TANK			55	SALISBURY, MUNICIPAL AIRPORT BEACON		
23	DELAWARE BREAKWATER REAR RANGE LIGHTHOUSE			56	HAPPY		
24	DE VRIES			56	WINDY		
25	WARRINGTON			56	INDIAN RIVER, COAST GUARD TOWER		
				56	BM S 27		

U. S. DEPT. OF COMMERCE  
 COAST AND GEODETIC SURVEY  
 WASHINGTON, D. C.  
 FORM - 6471 (1-63)  
 DATE DEC 1973

# INDEX TO NUMBERED HORIZONTAL CONTROL STATIONS

by the  
 Coast and Geodetic Survey

Page 2  
 QUADS 380741-2-3-4 & 380751-2-3-4  
 DEL-MD-NJ-VA  
 LATITUDE 38° 00' TO 39° 00'  
 LONGITUDE 74° 00' TO 76° 00'  
 DIAGRAM NJ 18-5 SALISBURY

KEY NO.	STATION NAME	QUAD. NO.	STATION NO.	KEY NO.	STATION NAME	QUAD. NO.	STATION NO.
---------	--------------	-----------	-------------	---------	--------------	-----------	-------------

57	DEERSHEAD						
58	SUPPLY						
59	38th PARALLEL INTERSECTION						
60	INTERSECTION OF MD-VA BDY WITH MERIDIAN AT 75° 30'						
61	REHOBOTH BEACH OBSERVATION TOWER 5						
61	ROUND RM 2						