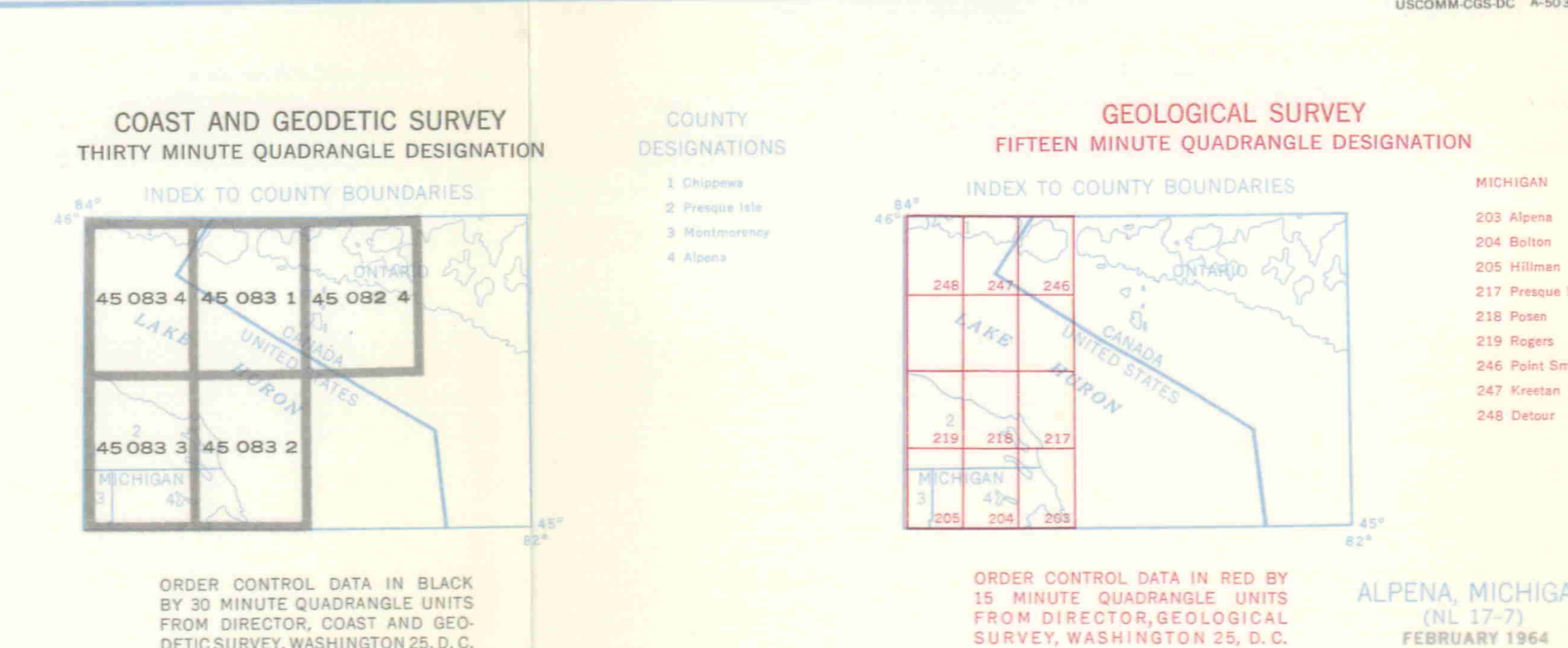
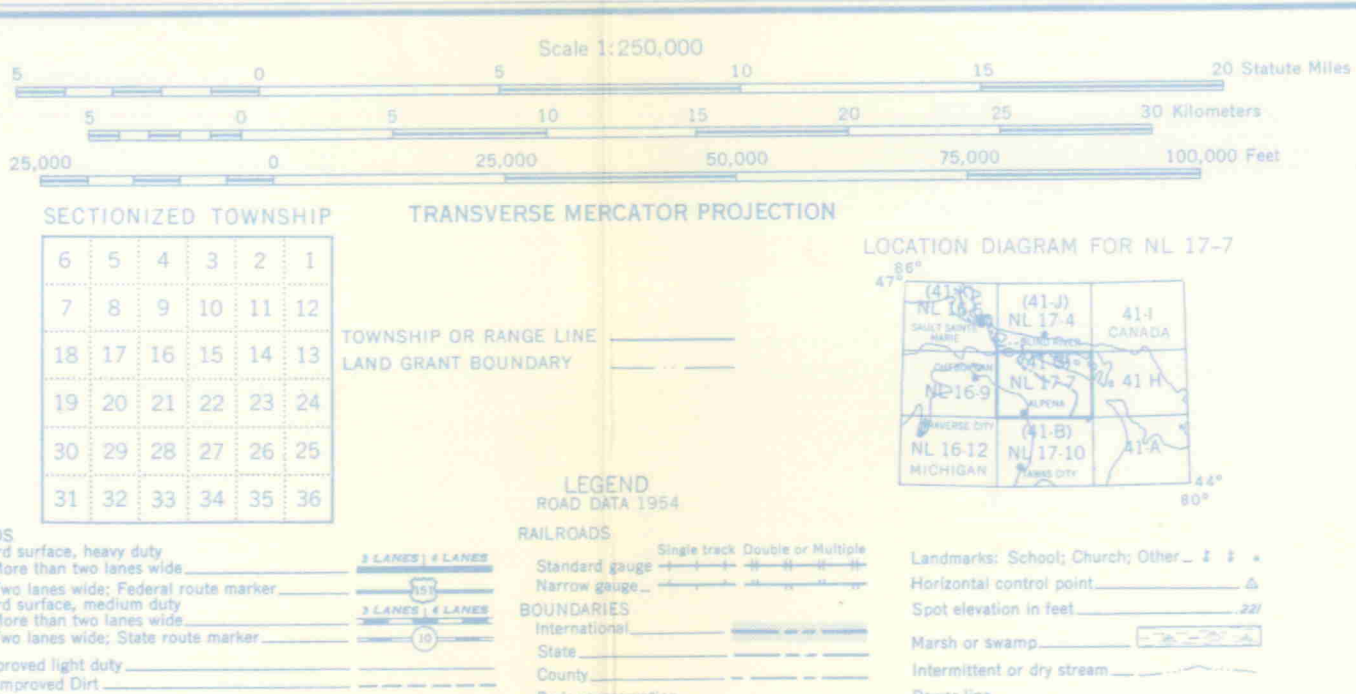
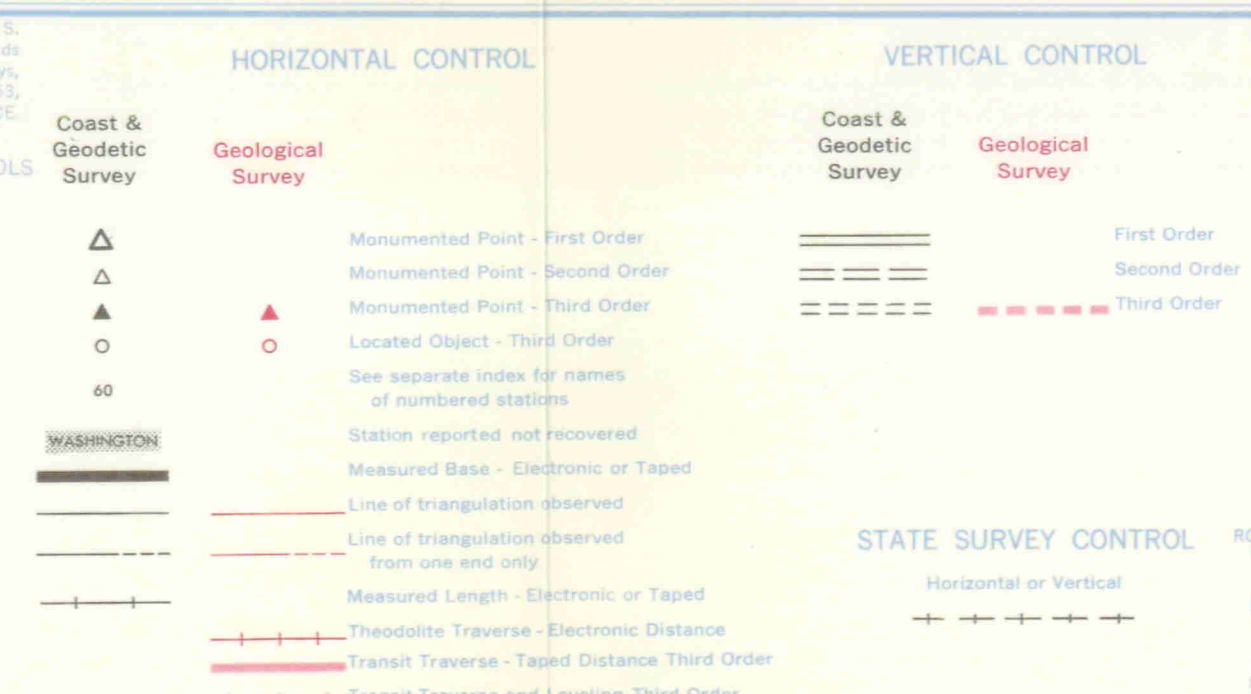
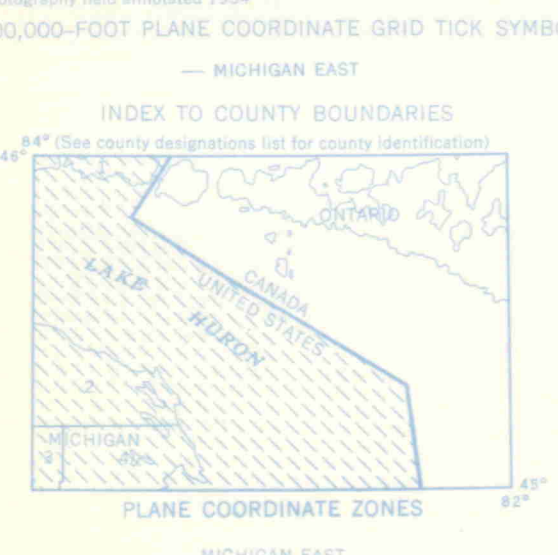


Base prepared by the Army Map Service (LKBGN), Corps of Engineers, U. S. Army, Washington, D. C. Completed in 1955 by photogrammetric methods and from 1:50,000 and 1:45,000. Dept. of Mines and Technical Surveys, 1951, 1953. Coastal hydrography compiled from USLS charts 6 and 53, 1953-56. Horizontal and vertical control by USCGS, USLS, and CG. Photorevision held in 1954.



USCGM-CGS-DC A-1032

U. S. DEPT. OF COMMERCE  
 COAST AND GEODETIC SURVEY  
 WASHINGTON, D. C.  
 FORM - 6471 (1-63)  
 DATE FEB 1964

# INDEX TO NUMBERED HORIZONTAL CONTROL STATIONS

by the  
 Coast and Geodetic Survey

QUADS 450821-2-3-4 & 450831-2-3-4  
 MICH-CANADA  
 LATITUDE 45°00' TO 46°00'  
 LONGITUDE 82°00' TO 84°00'  
 DIAGRAM NL 17-7 ALPENA

KEY NO.	STATION NAME	QUAD. NO.	STATION NO.
---------	--------------	-----------	-------------

1	ALPENA BESSER CO WATER TANK	450832	1007
2	ALPENA MUNICIPAL WATER TANK	450832	1011
3	ALPENA RADIO STA WATZ MAST	450832	1013
4	ALPENA ST ANNES CATH CH E SPIRE	450832	1014
5	ALPENA ST BERNARD CATH CH SPIRE	450832	1015
6	RADIO STATION WHAK MAST	450833	1031
7	AIRPORT BEACON PHELPS COLLINS AP ALP	450833	1024
8	ROGERS CITY CO COURTHOUSE FLAGPOLE	450833	1032
9	ROGERS CITY MINICIPAL WATER TANK	450833	1033
10	ROGERS CITY ST IGNATIUS CATH CH SPIRE	450833	1035

KEY NO.	STATION NAME	QUAD. NO.	STATION NO.
---------	--------------	-----------	-------------