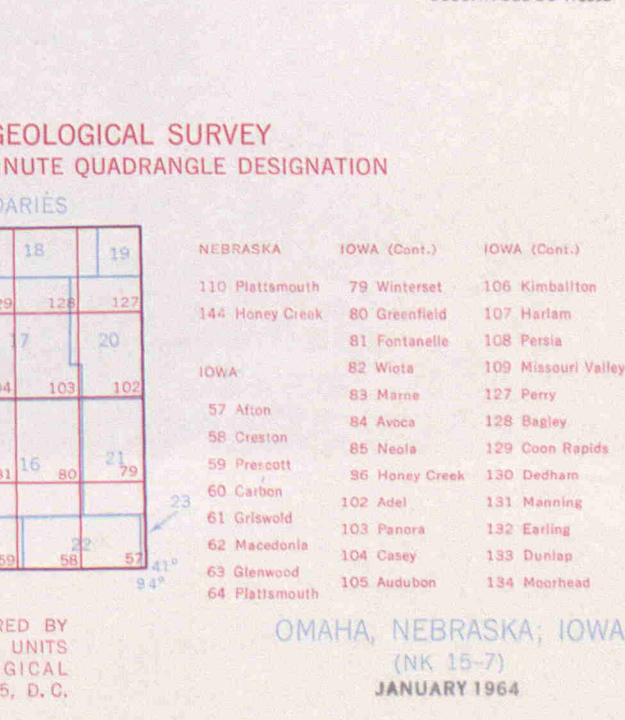
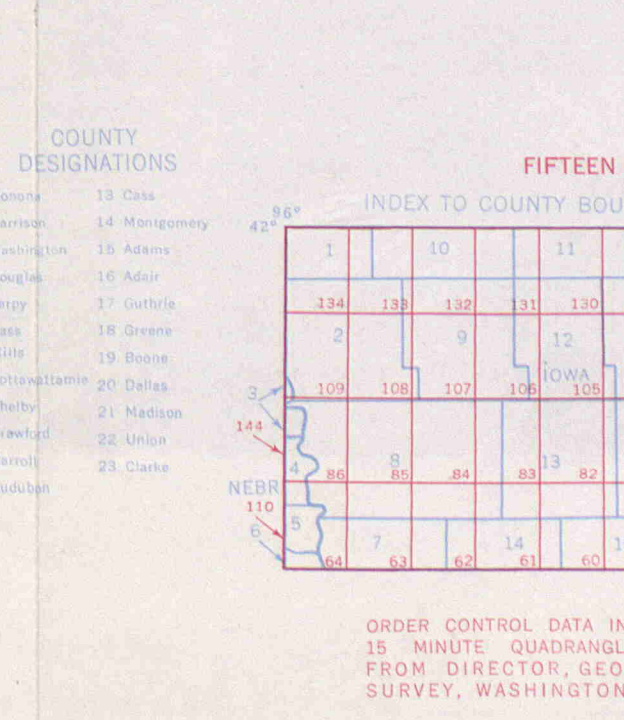
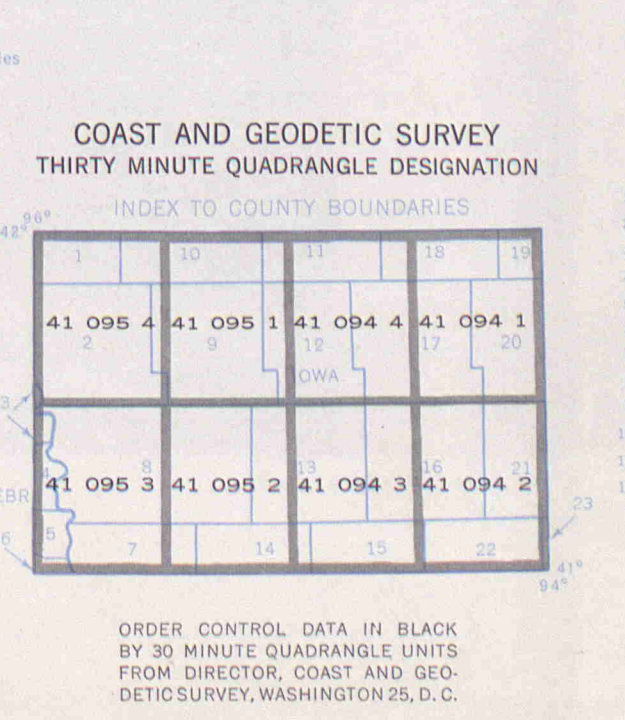
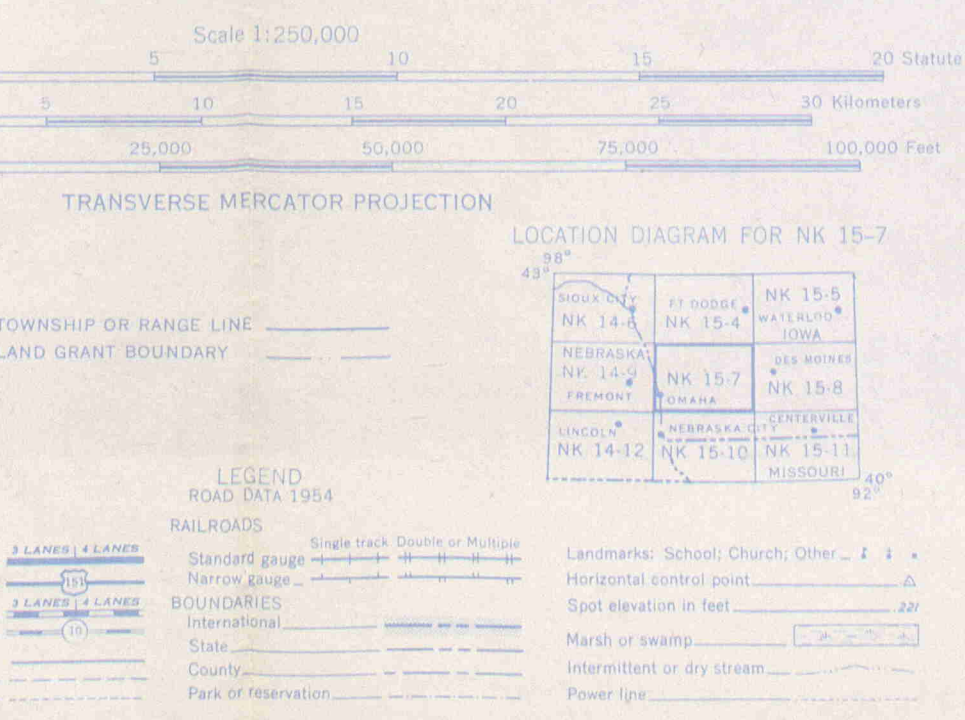
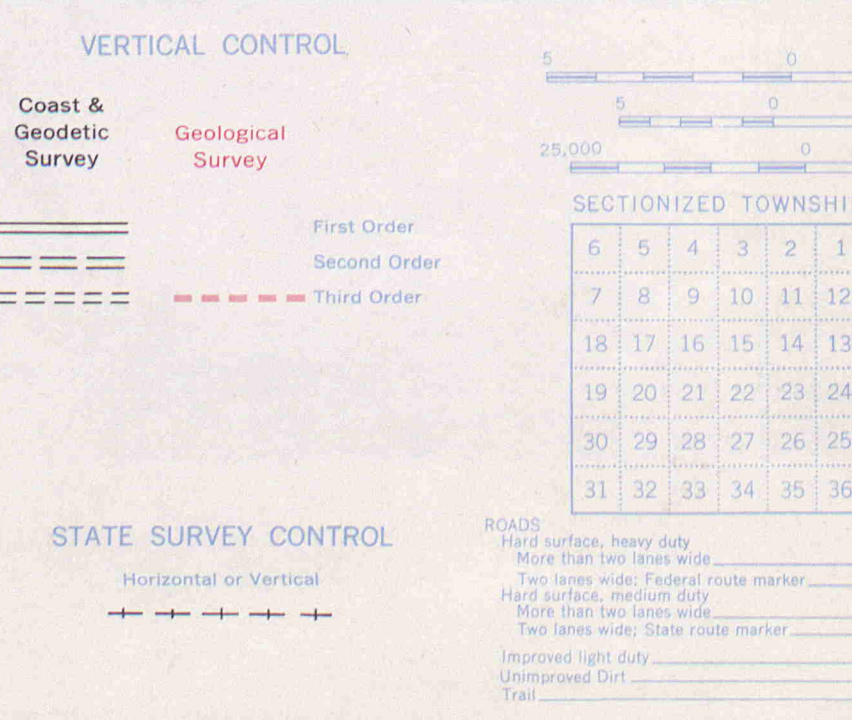
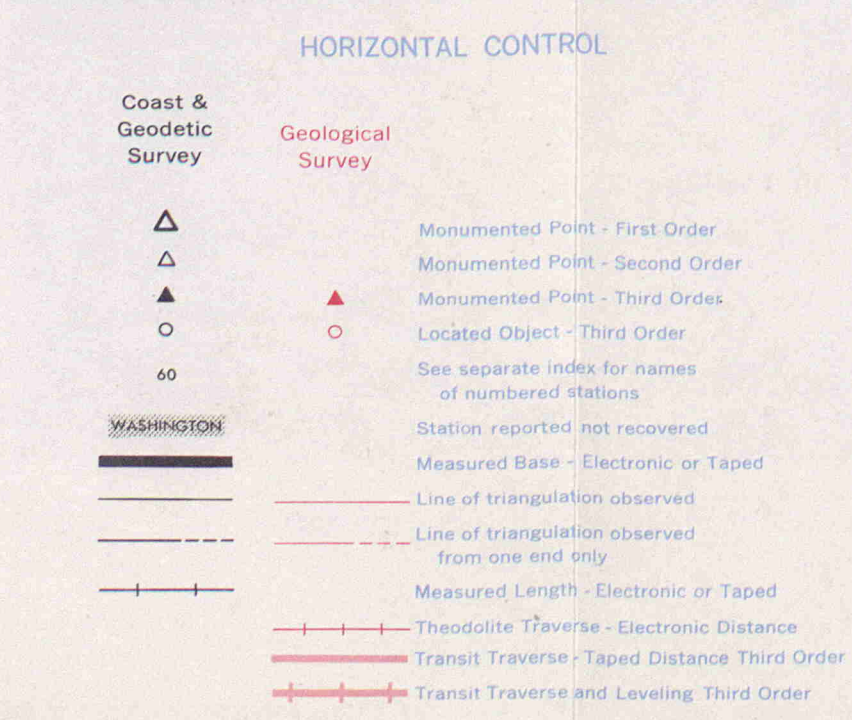
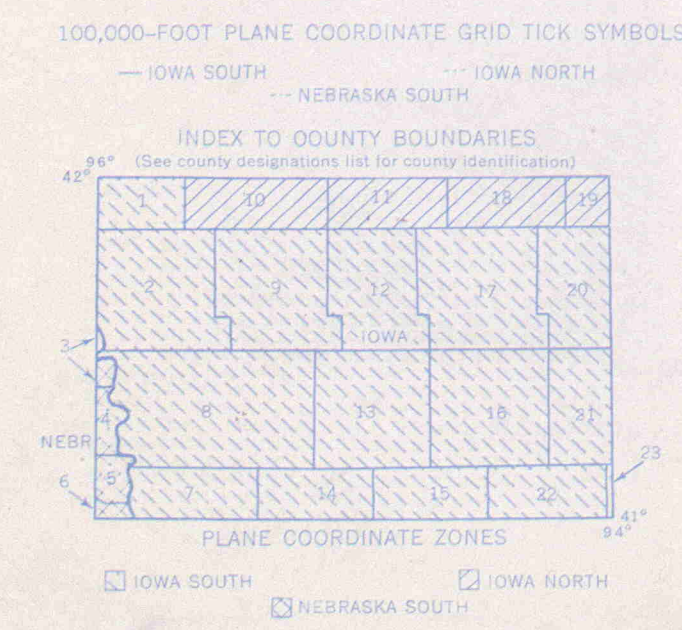


Base prepared by the Army Map Service (AM), Corps of Engineers, U.S. Army, Washington, D. C. Computed to 1954 by Photogrammetric methods. Horizontal and vertical control by USCGS, USGS, and CE. Aerial photography 1949-1950. Map field checked 1954.



U. S. DEPT. OF COMMERCE
 COAST AND GEODETIC SURVEY
 WASHINGTON, D. C.
 FORM - 6471 (1-63)
 DATE JUL 1966

INDEX TO NUMBERED HORIZONTAL CONTROL STATIONS

by the
 Coast and Geodetic Survey

QUADS 410941-2-3-4 & 410951-2-3-4
 Iowa-Nebr
 LATITUDE 41°00' TO 42°00'
 LONGITUDE 94°00' TO 96°00'
 DIAGRAM NK 15-7 Omaha

KEY NO	STATION NAME	QUAD NO	STATION NO
1	CRESTON C B + Q R R STACK	410942	1007
1	CRESTON COUNTY COURTHOUSE CUPOLA	410942	1014
1	CRESTON FARMERS COOP ELEVATOR	410942	1008
1	CRESTON IOWA SOUTHERN UTILITY CO STACK	410942	1009
1	CRESTON MUNI WATER TANK	410942	1010
1	CRESTON ST MALACHYS CATH CHURCH SPIRE	410942	1012
2	COUNCIL BLUFFS KOIL N RADIO MAST	410953	1081
2	COUNCIL BLUFFS KOIL S RADIO MAST	410953	1082
3	COUNCIL	410953	1058
4	GIBSON	410953	1060
4	RADIO STATIONS KFMX KSWI MAST	410953	1091
5	COUNCIL BLUFFS BROADWAY ME CH CUPOLA	410953	1074
5	COUNCIL BLUFFS ST PETERS CATH CH CROSS	410953	1080
5	COUNCIL BLUFFS WASH AVE H SCH CUPOLA	410953	1085
6	COUNCIL BLUFFS OMAHA ELEV CO CEN STACK	410953	1077
7	COUNCIL BLUFFS COUNTY COURTHOUSE CUPOLA	410953	1078
7	COUNCIL BLUFFS ST FRANCIS CATH CH CROSS	410953	1079
7	COUNCIL BLUFFS U S POST OFF BLDG CUPOLA	410953	1084
8	COUNCIL BLUFFS TH JEFFERSON HS STACK	410953	1083
9	COUNCIL BLUFFS WATER WORKS STACK	410953	1086
10	SOUTH COUNCIL BLUFFS J WILCOX GRN HSE STACK	410953	1093
11	RADIO STATION KOIL TRANSMIT TWR CENTER OF	410953	1092
12	BENSON	410953	1003
12	BENSON 2	410953	1003
12	OMAHA RENSON HIGH SCHOOL STACK	410953	1028
13	DICCESE	410953	1006
13	DICCESE 2	410953	1007
13	FORT OMAHA WVU N RADIO MAST	410953	1024
13	FORT OMAHA WVU S RADIO MAST	410953	1025
14	OMAHA BELL TELE BLDG FLAGPOLE	410953	1027
14	OMAHA CENTRAL HIGH SCHOOL STACK	410953	1029
14	OMAHA FIRST M E CHURCH DOME	410953	1032
14	OMAHA LONGITUDE 1882 REMARK 1945	410953	1013
14	OMAHA LONGITUDE 1907 RESET 1946	410953	1013
14	OMAHA NAT BANK BLDG FLAGPOLE	410953	1035
14	OMAHA O AND C B ST RAILWAY CO SHOPS TANK	410953	1037
14	OMAHA US POST OFFICE DOME	410953	1044
14	OMAHA WOW BLDG N E RADIO MAST	410953	1045
14	OMAHA WOW BLDG S W RADIO MAST	410953	1046

KEY NO	STATION NAME	QUAD NO	STATION NO
15	OMAHA TECH HIGH SCHOOL STACK	410953	1043
15	OMAHA ZION LUTHERAN CH CROSS	410953	1047
15	WALNUT HILL	410953	1021
17	OMAHA CRFIGHTON UNIV STACK	410953	1030
18	OMAHA COUNTY HOSPITAL STACK	410953	1031
19	OMAHA KRUG BREWING CO STACK	410953	1033
19	OMAHA SUNKIST FLOUR CO TANK FLAGPOLE	410953	1042
20	OMAHA MUNICIPAL AIRPORT BEACON	410953	1034
21	OMAHA NEBR SCH OF DEAF STACK	410953	1036
22	OMAHA PACIFIC FLEVATOR CO WATER TANK	410953	1039
23	OMAHA ST JOSEPHS CATH CH CROSS	410953	1038
24	OMAHA SIOUX FALLS AMBER 4 AWY RCN O	410953	1040
25	OMAHA STORTZ BREWING CO STACK	410953	1041
26	PLATTSMOUTH COUNTY COURTHOUSE CUPOLA	410953	1048
27	PLATTSMOUTH CENTER HIGH SCHOOL CUPOLA	410953	1049
28	SOUTH OMAHA ARMOUR PACKING CO WATER TANK	410953	1052
29	SOUTH OMAHA UN STOCK YDS TALLEST STACK	410953	1053
30	PLATTSMOUTH MUNICIPAL STANDPIPE	410953	1050
31	N COUNCIL BLUFFS J WILCOX GR HSE TALL STACK	410953	1089
32	UFFUTT FIELD AIRWAY BEACON 332	410953	1026
33	MISSOURI VALLEY RADIO MAST	410954	1024
33	U S TRIANGULATION STATION NO 359	410954	1019

