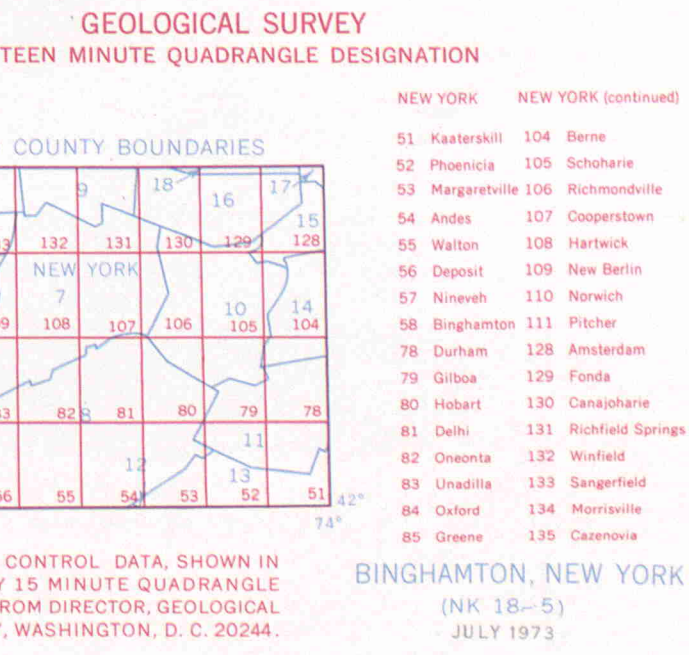
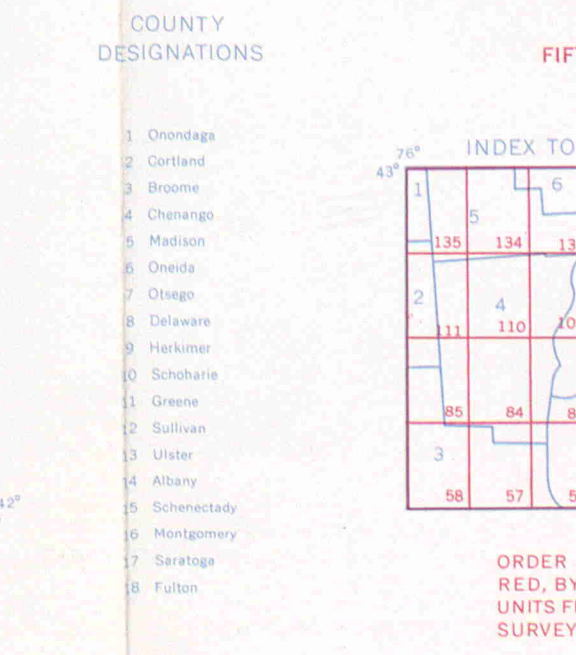
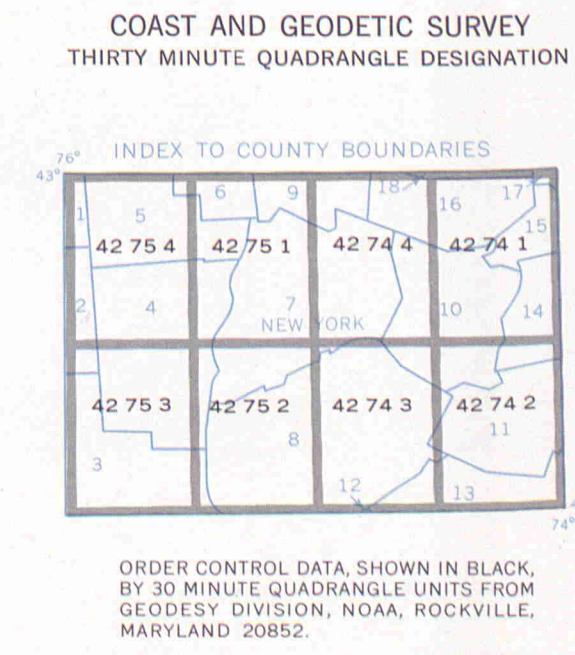
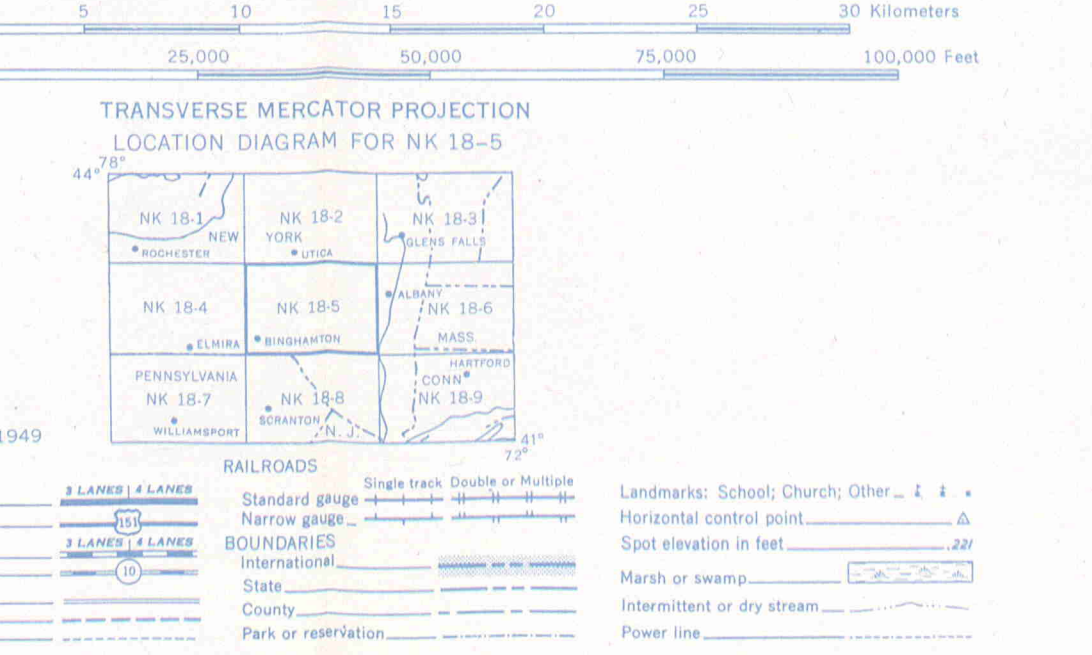
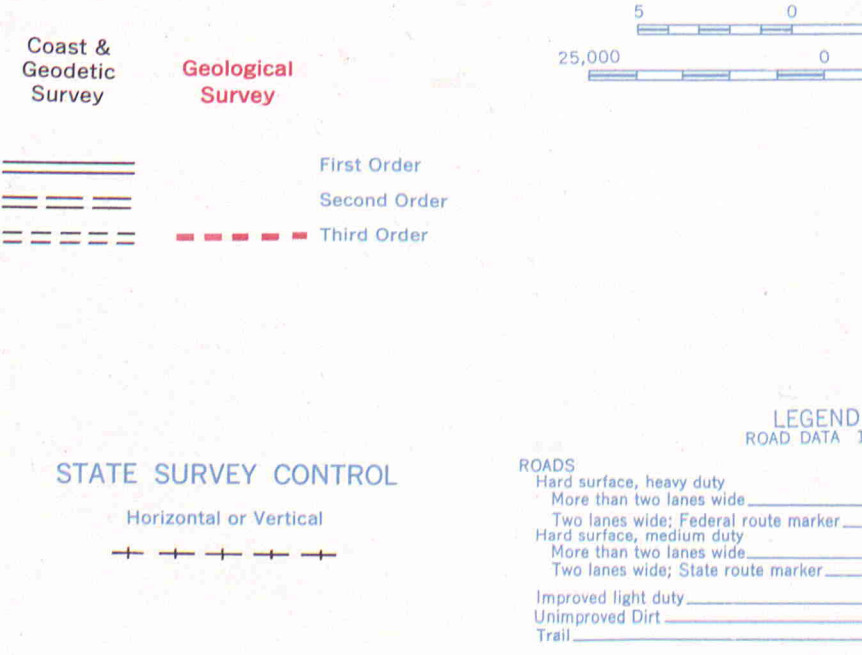
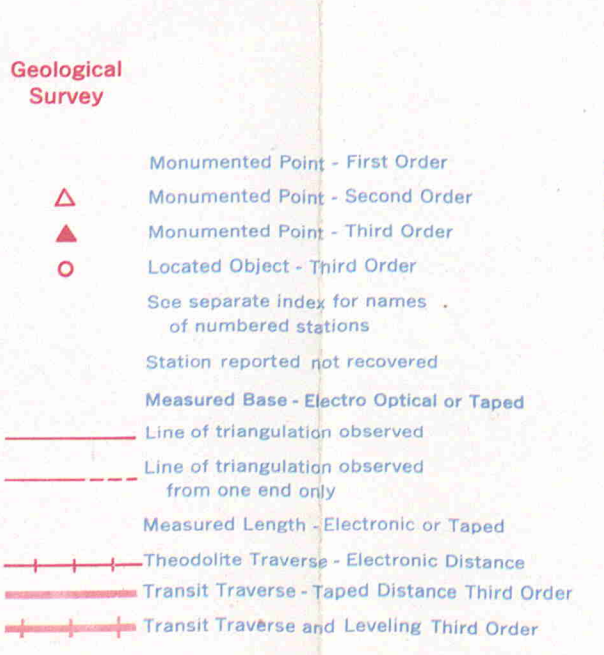
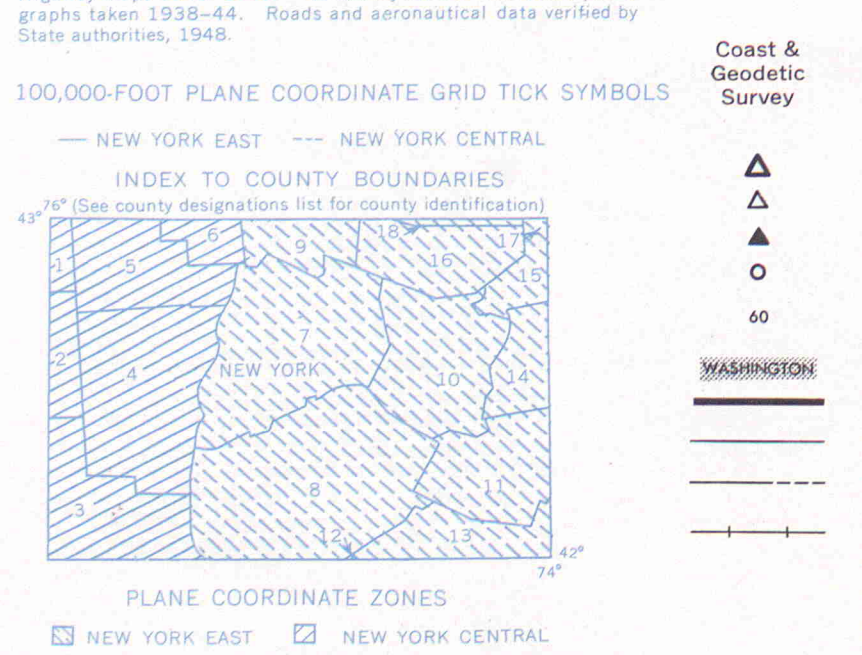


Prepared by the U.S. Army Topographic Command (AM) Washington, D.C. Compiled in 1948 from United States quadrangles, and County Highway maps 1942-1948. Planimetry revised from aerial photographs taken 1938-44. Roads and aeronautical data verified by State authorities, 1948.



U. S. DEPT. OF COMMERCE
 COAST AND GEODETIC SURVEY
 WASHINGTON, D. C.
 FORM - 6471 (1-63)
 DATE MARCH 1974

INDEX TO NUMBERED HORIZONTAL CONTROL STATIONS

by the
 Coast and Geodetic Survey

QUADS 420741-2-3-4 & 420751-2-3-4
 NY
 LATITUDE 42°00' TO 43°00'
 LONGITUDE 74°00' TO 76°00'
 DIAGRAM NK 18-5 BINGHAMPTON

KEY NO.	STATION NAME	QUAD. NO.	STATION NO.
1	Helderburg		
	Helderburg 2 NYSS		
2	Princetown		
	Princetown 2		
	Princetown NYSS 197		
3	Cooperstown Knox School for Girls Cupola		
4	Ft Plain Airway Beacon 39		
5	Ft Plain Airport Airway Beacon 40A		
6	Canajoharie Airway Beacon 40B		
7	Sharon Springs Silver Municipal Tank		
8	Sharon Springs Black Municipal Tank		
9	Petersburg		
	Petersburg Fire Tower		
10	Hooker		
	Hooker Mtn Fire Tower		
11	Utsayantha NYSS		
	Utsayantha LOT		
12	Adebahr NYSS 221		
	Adebahr 2		
13	Amsterdam		
	Amsterdam 2		
14	Schenectady Radio Station WGY Mast		
15	Cleveland-Albany Airway Beacon 42		
16	Cleveland-Albany Airway Beacon 41		
17	Amsterdam Bigelow Sanford Carpet Co. Stack		
18	Amsterdam Mohawk Carpet Mills Stack		
19	Lakin		
	Starkweather USGS		
20	Ely RM NYSS		
	TS Mark NYSS near Ely RM USGS		
21	Chenango Bridge Hospital Stack		
22	Sweet Haven Airport Flagpole		
23	Binghamton City Gas Holder		
24	Binghamton First Presbyterian Church Spire		
25	Johnson City Binghamton Light Heat & Power Concrete Stack		
26	Binghamton Dickinson Water Tank		
27	E Maine Airway Beacon		
28	Berry Hill		
	Berry Hill Fire Tower		
	Berry NYSS 381		

KEY NO.	STATION NAME	QUAD. NO.	STATION NO.
29	Norwich Pharmacal Co Tank		
29	Norwich Pharmacal Co Stack		
30	Norwich St Pauls Catholic Church Spire		
31	Norwich Broad St Methodist Church Spire		
32	Mr. Dunnes Residence Tower		
33	Chenango Lake Fire Tower		
34	New Lisbon Fire Tower		
35	Cazenovia First Methodist Church Steeple		
36	Fabius Baptist Church Steeple		
37	Fenner Community Church Steeple		
38	Hamilton St Marys Catholic Church Spire		
39	Hamilton Colgate Univ Heating Plant Stack		
40	Hamilton Colgate Univ Memorial Chapel Dome		
41	Earlville Paper Box Co Water Tank		
42	Alene		
	Bench Mark W 17 USGS		
43	Phoenecia Tremper Mtn LOT		