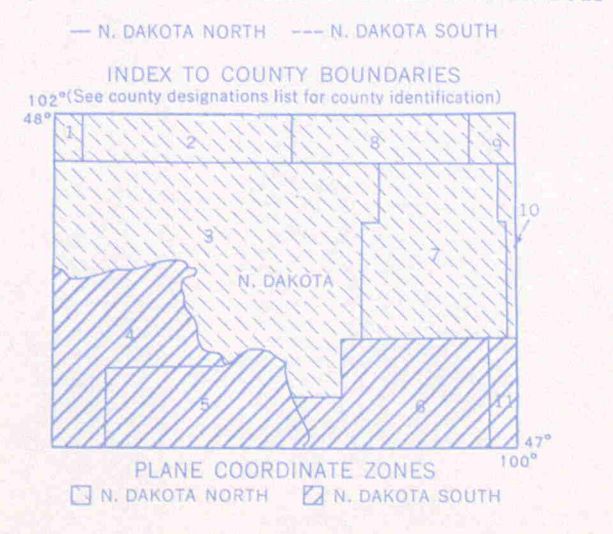


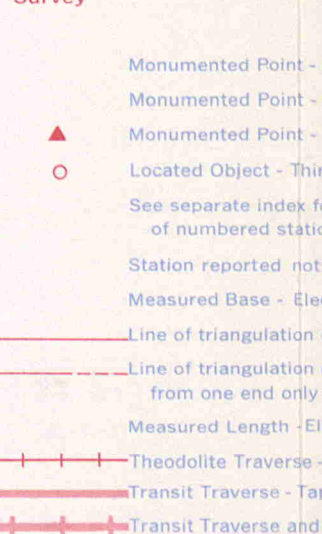
Base prepared by the U.S. Army Map Service (ASAC), Corps of Engineers, Washington, D.C. Compiled in 1955 by photogrammetric methods and from: United States Quadrangles, 1:24,000 and 1:62,500, USGS, 1929-51. Planimetric detail revised by photogrammetric methods. Horizontal and vertical control by USGS, USC&GS, and CE. Photography field annotated 1954.

100,000-FOOT PLANE COORDINATE GRID TICK SYMBOLS
— N. DAKOTA NORTH — N. DAKOTA SOUTH




HORIZONTAL CONTROL

Coast & Geodetic Survey
Geological Survey

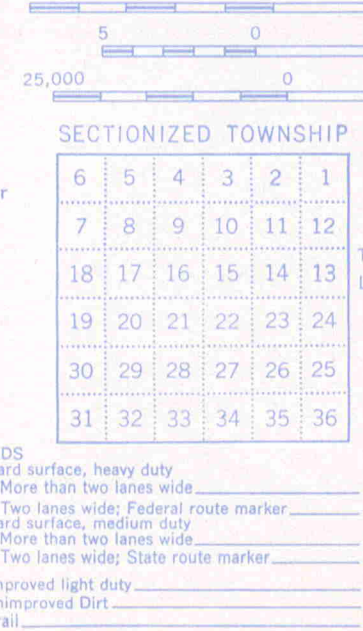


VERTICAL CONTROL

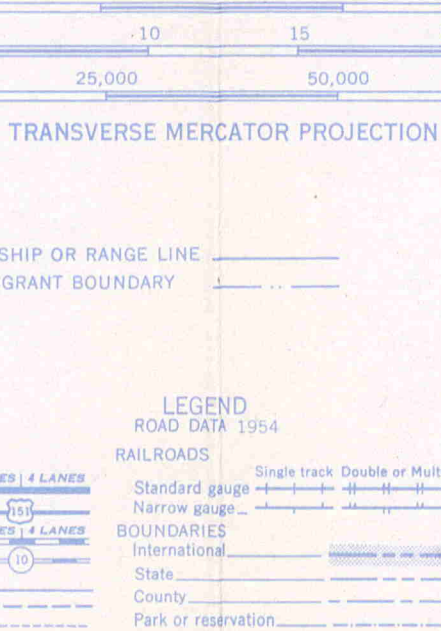
Coast & Geodetic Survey
Geological Survey



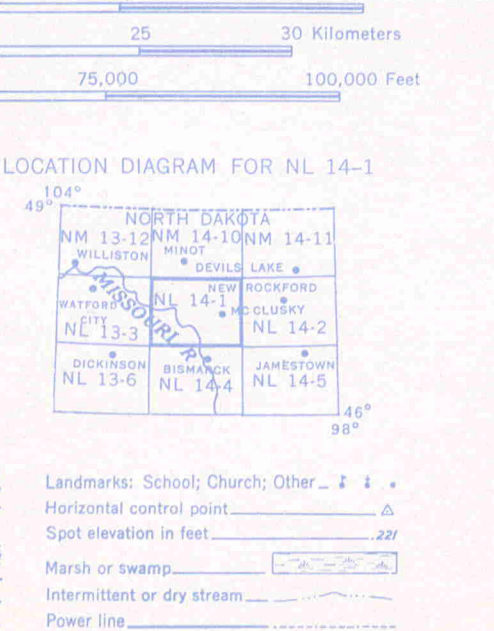
SECTIONIZED TOWNSHIP



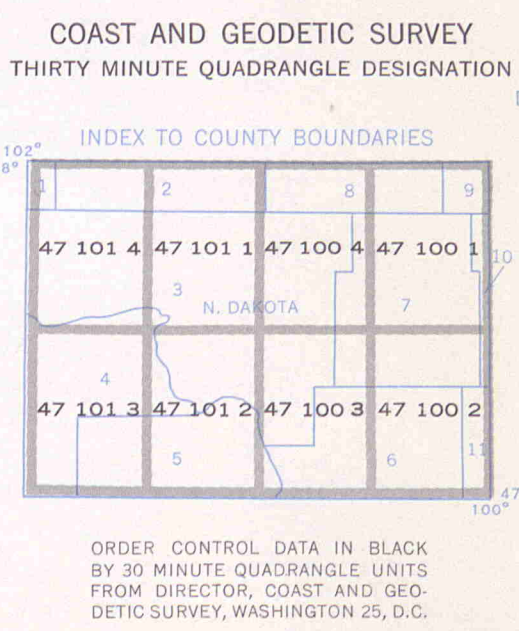
TRANSVERSE MERCATOR PROJECTION



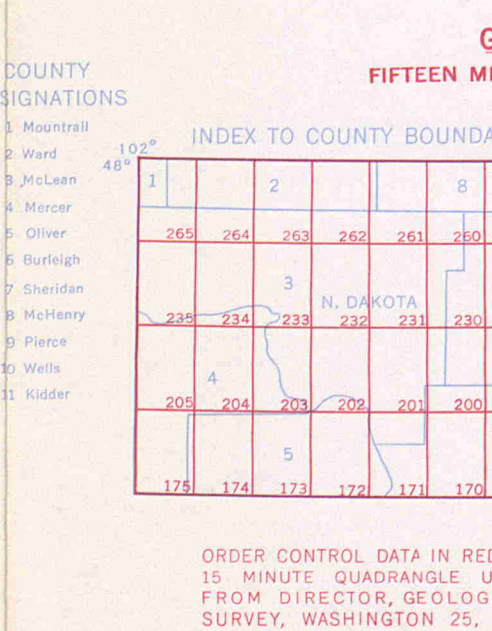
LEGEND ROAD DATA 1954



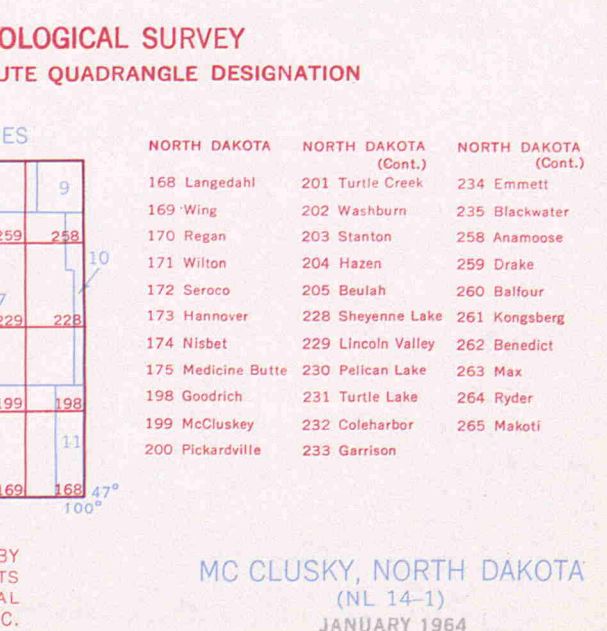
COAST AND GEODETIC SURVEY THIRTY MINUTE QUADRANGLE DESIGNATION



GEOLOGICAL SURVEY FIFTEEN MINUTE QUADRANGLE DESIGNATION



ORDER CONTROL DATA IN BLACK BY 30 MINUTE QUADRANGLE UNITS FROM DIRECTOR, COAST AND GEODETIC SURVEY, WASHINGTON 25, D.C.



U. S. DEPT. OF COMMERCE
 COAST AND GEODETIC SURVEY
 WASHINGTON, D. C.
 FORM - 6471 (1-63)
 DATE JAN 1964

INDEX TO NUMBERED HORIZONTAL CONTROL STATIONS

by the
 Coast and Geodetic Survey

QUADS 471001-2-3-4 & 471011-2-3-4
 NORTH DAKOTA
 LATITUDE 47°00' TO 48°00'
 LONGITUDE 100°00' TO 102°00'
 DIAGRAM NL 14-1 MCCLUSKY

KEY NO.	STATION NAME	QUAD. NO.	STATION NO.	KEY NO.	STATION NAME	QUAD. NO.	STATION NO.
1	WASHBURN, COUNTY COURTHOUSE, CUPOLA WASHBURN, HIGH SCHOOL, STACK WASHBURN, MUNICIPAL WATER TANK						
2	GOODRICH, G. DOERING GRAIN CO., ELEVATOR GOODRICH, MUNICIPAL WATER TANK						
3	DENHOFF, DENHOFF GRAIN CO., ELEVATOR						
4	MCCLUSKY, OCCIDENT ELEVATOR CO, ELEVATOR MCCLUSKY, MCCLUSKY FARMERS ELEVATOR, WEST ELEVATOR						
5	PICKARDSVILLE, FARMERS NATIONAL WAREHOUSE CORP, ELEVATOR						
6	MERCER, ANDREWS GRAIN CO, ELEVATOR						
7	TURTLE LAKE, MUNICIPAL WATER TANK TURTLE LAKE, EQUITY ELEVATOR & TRADING CO, ELEVATOR						
8	GARRISON, FARMERS UNION ELEVATOR CO, ELEVATOR GARRISON, OCCIDENT ELEVATOR						
9	GARRISON, WEST MUNICIPAL WATER TANK GARRISON, EAST MUNICIPAL WATER TANK						
10	BALFOUR, LUTHERAN CHURCH, CROSS						
11	DRAKE, EVANGELICAL JEHOVOLAN LUTHERAN CHURCH, STEEPLE						
12	WINSLOW (MoRC)						
13	BALFOUR, UNITED BRETHERN CHURCH, STEEPLE BALFOUR, ST JOSEPHS CATHOLIC CHURCH, CROSS BALFOUR, PUBLIC SCHOOL, CHIMNEY						
14	PTS No 1 (USGS)						
15	DRAKE, BELL TELEPHONE MICROWAVE TOWER DRAKE, ST MARGARETS CATHOLIC CHURCH, SPIRE						
16	RIVERDALE, NW CHECKERED WATER TANK RIVERDALE, SE CHECKERED WATER TANK						
17	DOGDEN BUTTE, BUT OF RECLAMATION, NE MAST DOGDEN BUTTE, BUR OF RECLAMATION, NORTHERNMOST MAST						
18	COLE HARBOR, ATLANTIC ELEVATOR CO, ELEVATOR						
19	RYDER, ST JOHN LUTHERAN CHURCH, SPIRE						
20	WHITE SHIELD, E SEGMENT WATER TANK						