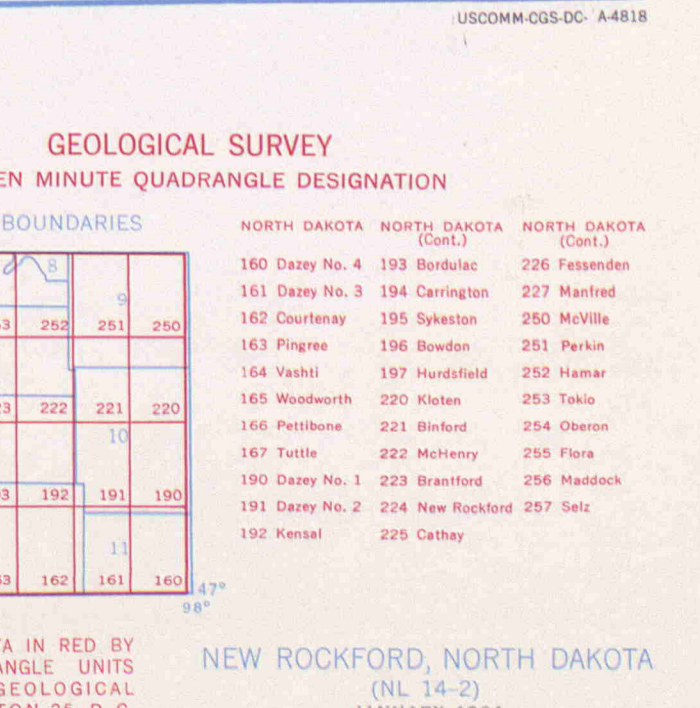
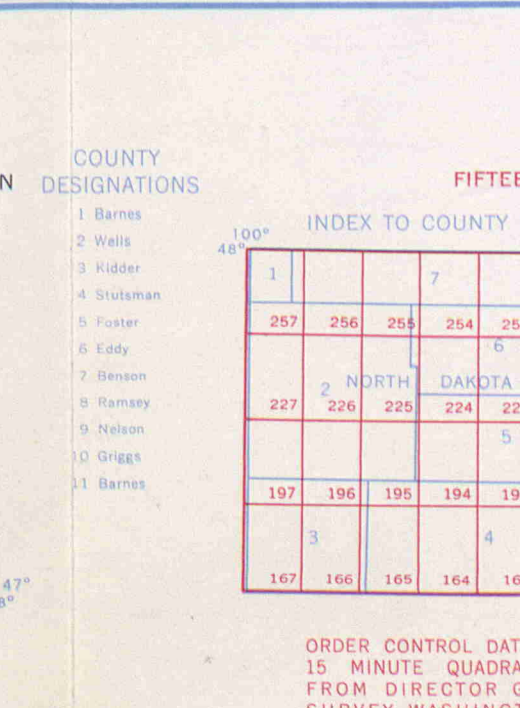
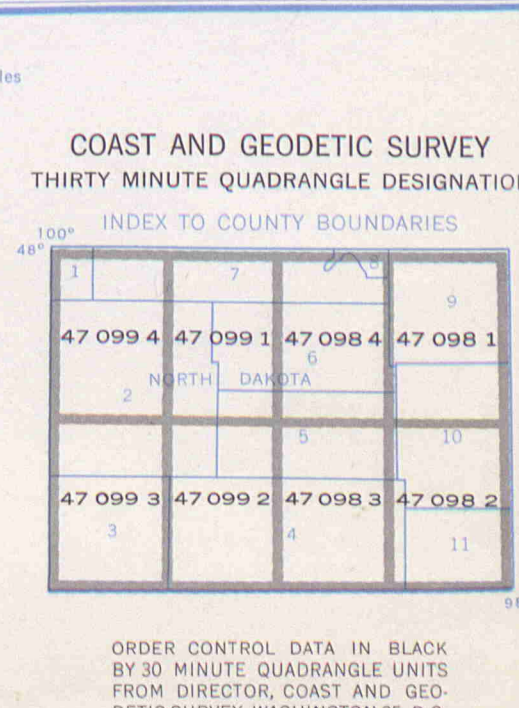
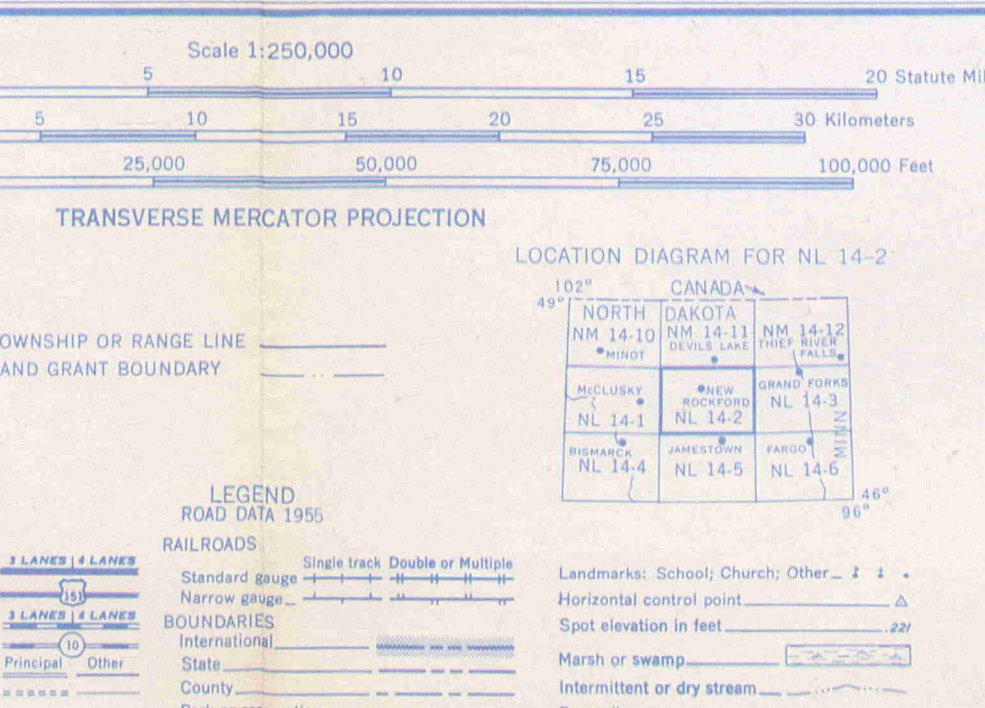
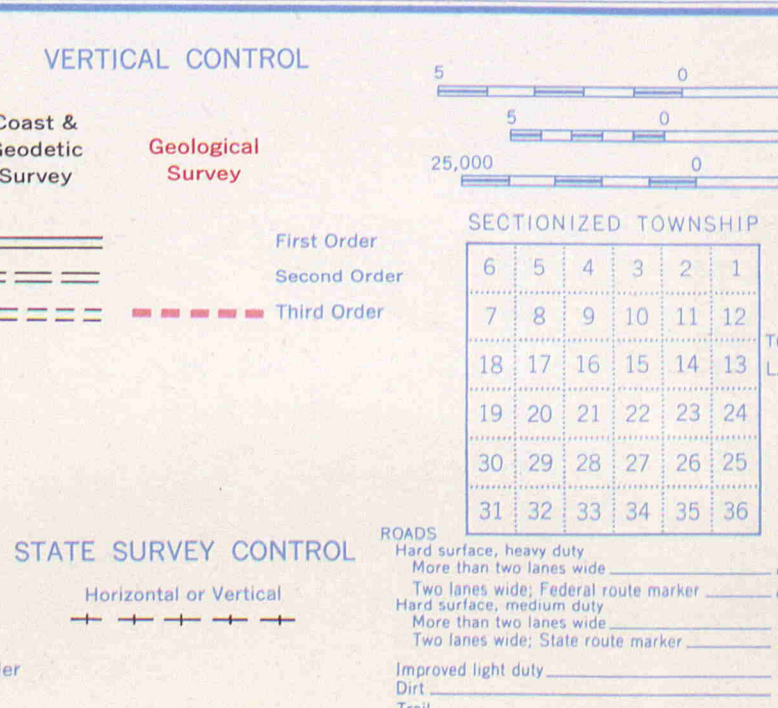
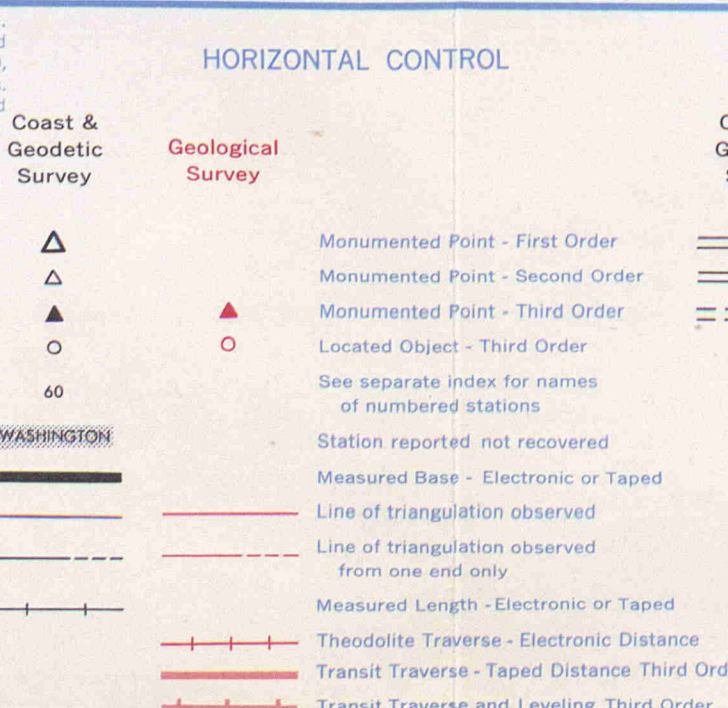
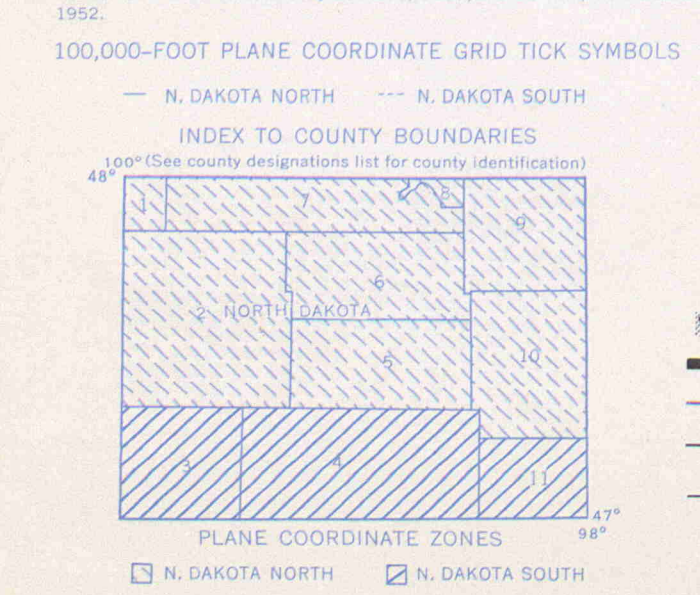


Base prepared by the Army Map Service (AMS), Corps of Engineers, U. S. Army, Washington, D. C. Compiled in 1953 by photogrammetric methods and from: North Dakota, 1:24,000, USGS, 1949-51; North Dakota, 1:62,500, USGS, 1930-48. Planimetric detail revised by photo-planimetric methods. Horizontal and vertical control by USCG&S, USGS, and CE. Map field checked 1952.



U. S. DEPT. OF COMMERCE
 COAST AND GEODETIC SURVEY
 WASHINGTON, D. C.
 FORM - 6471 (1-63)
 DATE **NOV 1962** Revised JAN 1964

INDEX TO NUMBERED HORIZONTAL CONTROL STATIONS

by the
 Coast and Geodetic Survey

QUADS 470981-2-3-4 & 470991-2-3-4
 N DAK
 LATITUDE 47° 00' TO 48° 00'
 LONGITUDE 98° 00' TO 100° 00'
 DIAGRAM NL 14-2 NEW ROCKFORD

KEY NO.	STATION NAME	QUAD. NO.	STATION NO.
1	CARRINGTON MAGNETIC STATION CARRINGTON, FARMERS INDICPEDNET ELEVATOR CO, ELEVATOR CARRINGTON, COUNTY COURTHOUSE, DOME		
2	CARRINGTON, OSBORNE MCMELLON ELEVATOR CO, ELEVATOR		
3	BINFORD, LUTHERAN CHURCH, SPIRE		
4	BINFORD, PEAVEY ELEVATOR CO, EAST ELEVATOR BINFORD, PEAVEY ELEVATOR CO, WEST ELEVATOR		
5	GLENFIELD, NE LUTHERAN CHURCH, SPIRE		
6	GLENFIELD GRAIN CO, ELEVATOR		
7	GRACE CITY, PEAVEY ELEVATOR CO, ELEVATOR		
8	GUPTILL, VICTORIA ELEVATOR E, ELEVATOR		
9	DOVER, AHNLON GRAIN CO, ELEVATOR		
10	SKYESTON, MUNICIPAL WATER TANK SKYESTON, WEST & CO, ELEVATOR		
11	BOWDON, JOHNSON AND SON, ELEVATOR		
12	HURDSFIELD, LUTHERAN CHURCH, SPIRE HURDSFIELD, OCCIDENT ELEVATOR CO, ELEVATOR		
13	COOPERSTOWN, BETHLEHEM EVANGELICAL FREE CH, SPIRE		
14	COOPERSTOWN, MUNICIPAL WATER TANK		
15	COOPERSTOWN, COUNTY COURTHOUSE, SPIRE COOPERSTOWN, WOODWORTH ELEVATOR CO, ELEVATOR		
16	WARWICK, LUTHERAN CHURCH, SPIRE		
17	MCHENRY, ED ALFSENS ELEVATOR		
18	MICROWAVE MAST, 2 MILES W OF CRYSTAL		
19	HARVEY, ST CECILIAS CATHOLIC CHURCH, CROSS		

KEY NO.	STATION NAME	QUAD. NO.	STATION NO.
---------	--------------	-----------	-------------