


FILE COPY

FILE COPY

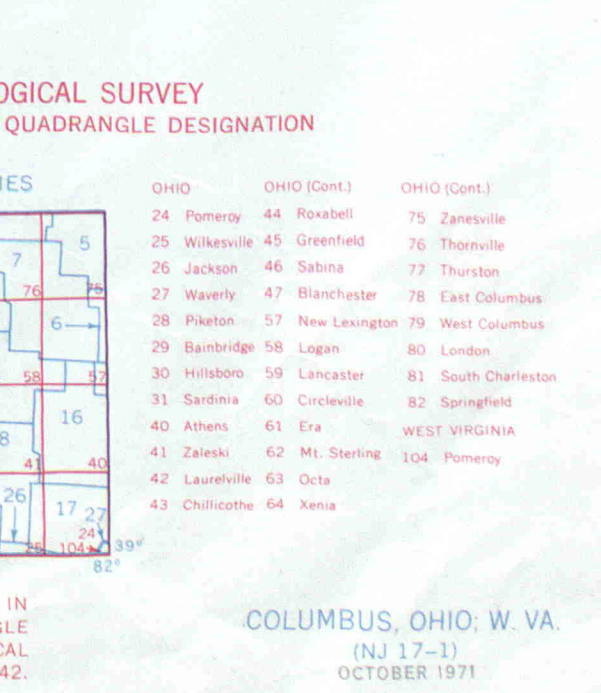
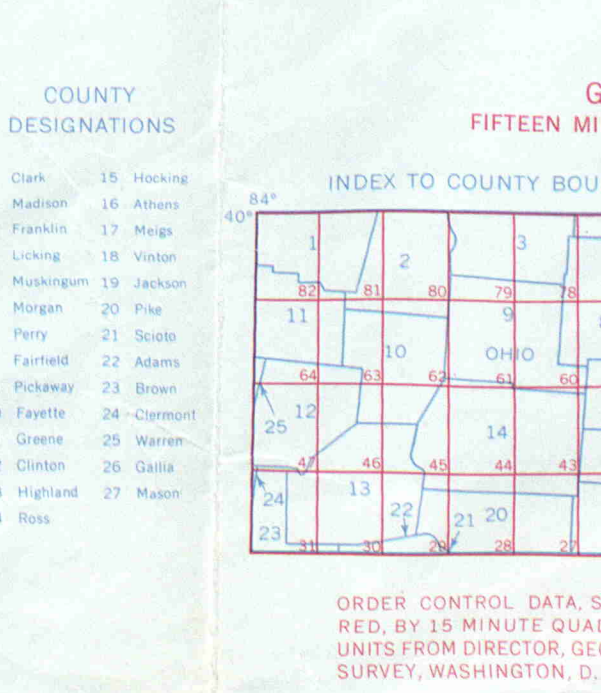
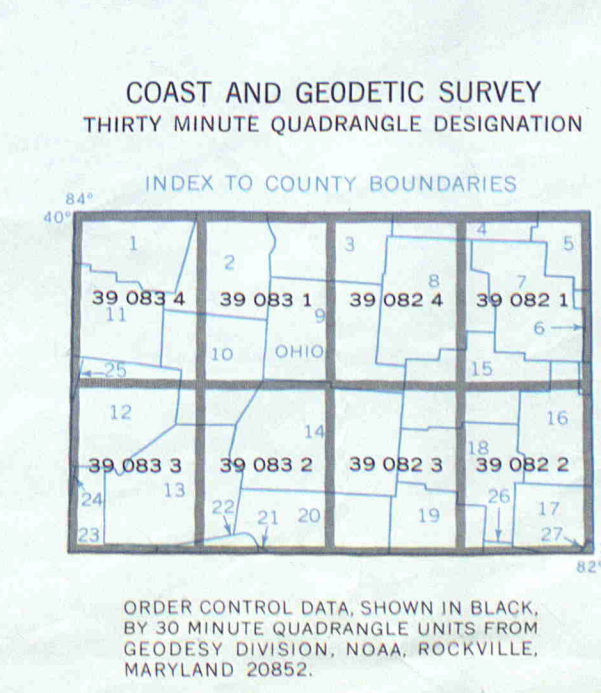
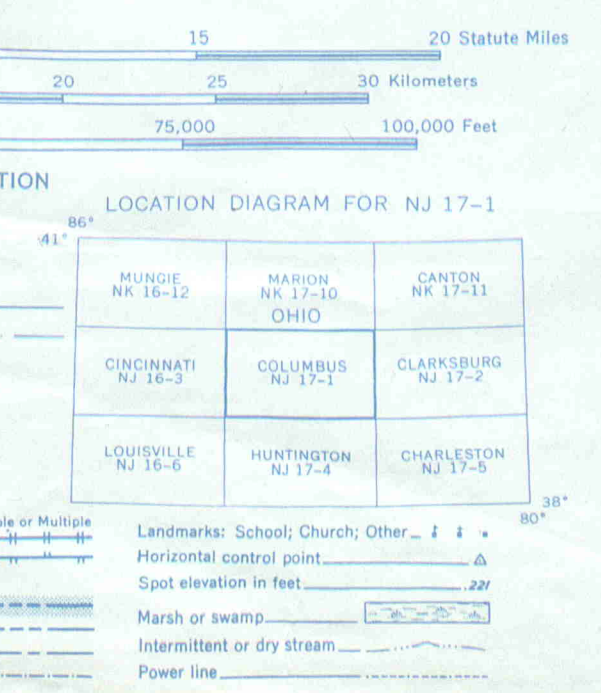
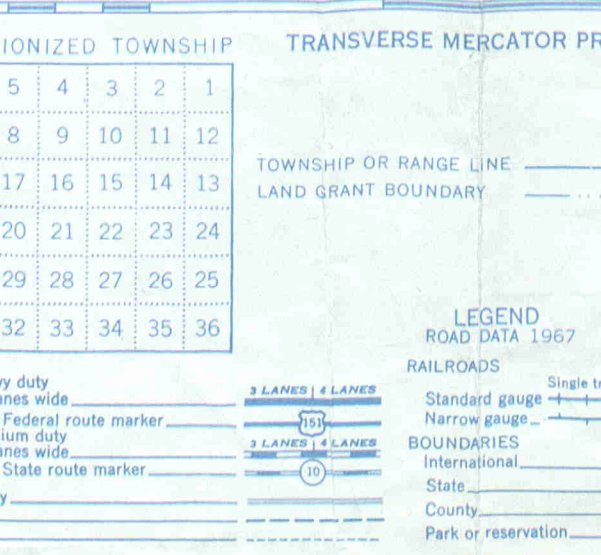
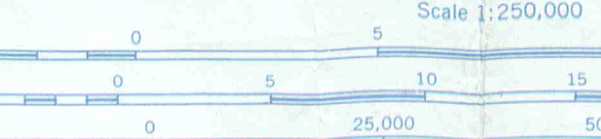
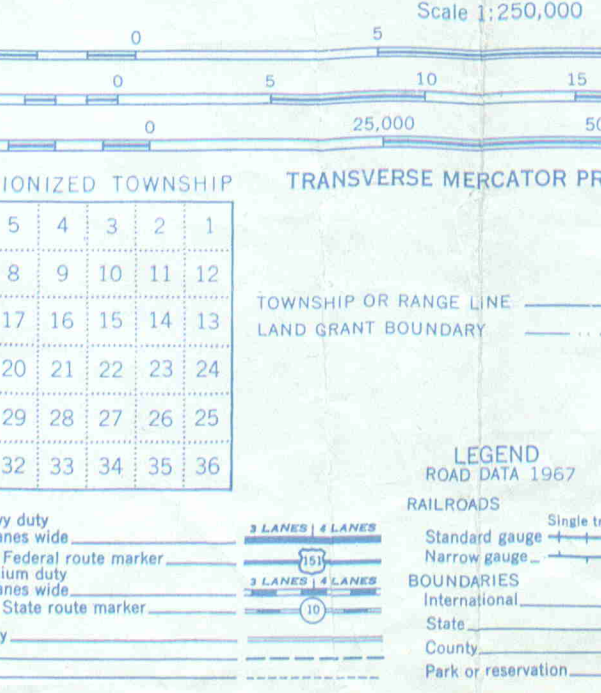
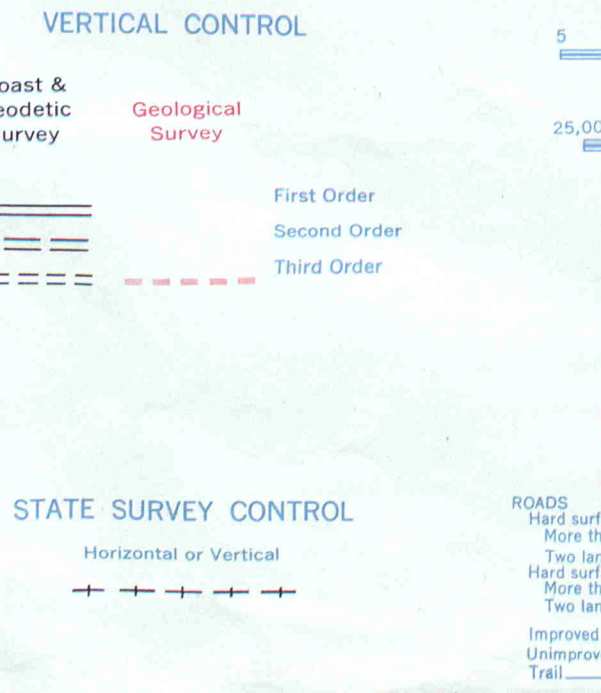
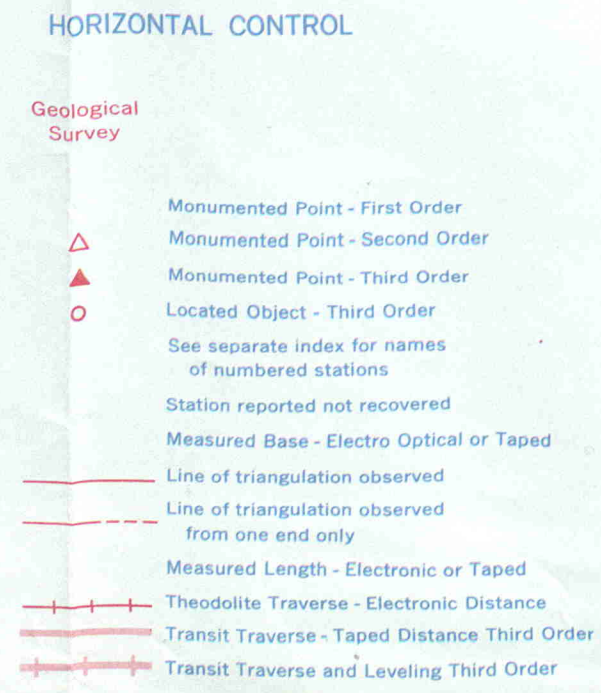
FILE COPY

Base mapped, edited, and published by the Geological Survey. Control by USGS, USCGS, USACE, and City of Columbus. Compiled in 1966 from U. S. Geological Survey 1:250,000-scale maps surveyed 1955-66, from aerial photographs taken 1953-60, and by reference to Army Map Service 1:250,000-scale map dated 1940. Field checked 1967.

100,000-FOOT PLANE COORDINATE GRID TICK SYMBOLS



PLANE COORDINATE ZONES  
OHIO SOUTH



ORDER CONTROL DATA, SHOWN IN BLACK, BY 30 MINUTE QUADRANGLE UNITS FROM GEODESY DIVISION, NOAA, ROCKVILLE, MARYLAND 20852.

ORDER CONTROL DATA, SHOWN IN RED, BY 15 MINUTE QUADRANGLE UNITS FROM DIRECTOR, GEOLOGICAL SURVEY, WASHINGTON, D. C. 20242.

COLUMBUS, OHIO, W. VA. (NJ 17-1) OCTOBER 1971

FILE COPY

FILE COPY

U. S. DEPARTMENT OF COMMERCE  
 ENVIRONMENTAL SCIENCE SERVICES ADMIN.  
 COAST AND GEODETIC SURVEY  
 ROCKVILLE, MARYLAND 20852  
 FORM - 6471 (2/68)  
 DATE MAY 1972

# INDEX TO NUMBERED HORIZONTAL CONTROL STATIONS

by the  
 Coast and Geodetic Survey

PAGE 1  
 QUADS 390821-2-3-4 & 390831-2-3-4  
 OHIO-W.VA  
 LATITUDE 39°00' TO 40°00'  
 LONGITUDE 82°00' TO 84°00'  
 DIAGRAM NJ 17-1 COLUMBUS

KEY NO.	STATION NAME	QUAD NO.	STATION NO.
1	MOXAHALA	390821	1028
2	ATHENS	390822	1001
2	D 76 X OHIO GEOD SURVEY	390822	1001
2	ATHENS COUNTY COURTHOUSE TOWER	390822	1028
3	ATHENS STATE HOSPITAL STANPIPE	390822	1029
4	WASHINGTON C H CO COURTHOUSE CUPOLA	390831	1012
4	WASHINGTON C H DAYTON P AND L CO STK	390831	1011
4	WASHINGTON C H M E CHURCH DOME	390831	1013
5	WASHINGTON C H MUNICIPAL STANDPIPE	390831	1014
6	SPRINGFIELD	390834	1009
6	SPRINGFIELD MCKINLEY SCHOOL SPIRE	390834	1036
7	TECUMSEH	390834	1012
7	SPRINGFIELD CITY BLDG CLOCK TWR SPIRE	390834	1026
7	SPRINGFIELD FIRST LUTHERAN CHURCH SPIRE	390834	1032
7	SPRINGFIELD JOHN C. CASHMAN STACK	390834	1034
7	SPRINGFIELD ROBERTSON IRON CO STACK	390834	1051
8	WITTENBERG	390834	1018
8	WITTENBERG COLLEGE MEYERS HALL CUPOLA		
8	WITTENBERG COLLEGE POWERHOUSE STACK		
8	WITTENBERG COLL RECITATION HALL SPIRE		
8	WITTENBERG COLL WEAVER OBS TELESCOPE		
9	SPRINGFIELD CHRIST EPISCOPAL CH SPIRE	390834	1025
9	SPRINGFIELD ST RAPHAELS CATH CH CROSS	390834	1042
10	SPRINGFIELD CROWELL PUBLISHING STACK	390834	1029
10	SPRINGFIELD ST PAULS M E CHURCH SPIRE	390834	1041
10	SPRINGFIELD ZION EVAN LUTH CH SPIRE	390834	1053
11	SPRINGFIELD EMERSON SCHOOL STEEPLE	390834	1030
11	SPRINGFIELD ST JOSEPHS CATH CH SPIRE	390834	1040
11	SPRINGFIELD SECOND LUTHERAN CH SPIRE	390834	1044
11	SPRINGFIELD THE CHAMPION CO TANK	390834	1049
12	SPRINGFIELD FIRST BAPTIST CHURCH SPIRE	390834	1031
12	SPRINGFIELD SECOND BAPTIST CH SPIRE	390834	1043
12	SPRINGFIELD SHUEY FACTORIES BLDG TANK	390834	1047
13	SPRINGFIELD K OF P CHILD HOME STACK	390834	1035
14	SPRINGFIELD ODD FELLOWS HOME SPIRE	390834	1038
15	SPRINGFIELD RAILWAYS WATER TANK	390834	1039
15	SPRINGFIELD SENIOR HIGH SCHOOL DOME	390834	1045
16	SPRINGFIELD SENIOR HIGH SCHOOL STACK	390834	1046
17	SPRINGFIELD THE JAS LEFFEL CO STACK	390834	1050
18	WITTENBERG COLLEGE SPIRE		

KEY NO.	STATION NAME	QUAD NO.	STATION NO.
19	XENIA S AND S CHILDRENS HOME STACK	390834	1061
19	XENIA S AND S CHILDRENS HOME TANK	390834	1062
20	XENIA GREENE CO COURTHOUSE SPIRE	390834	1063