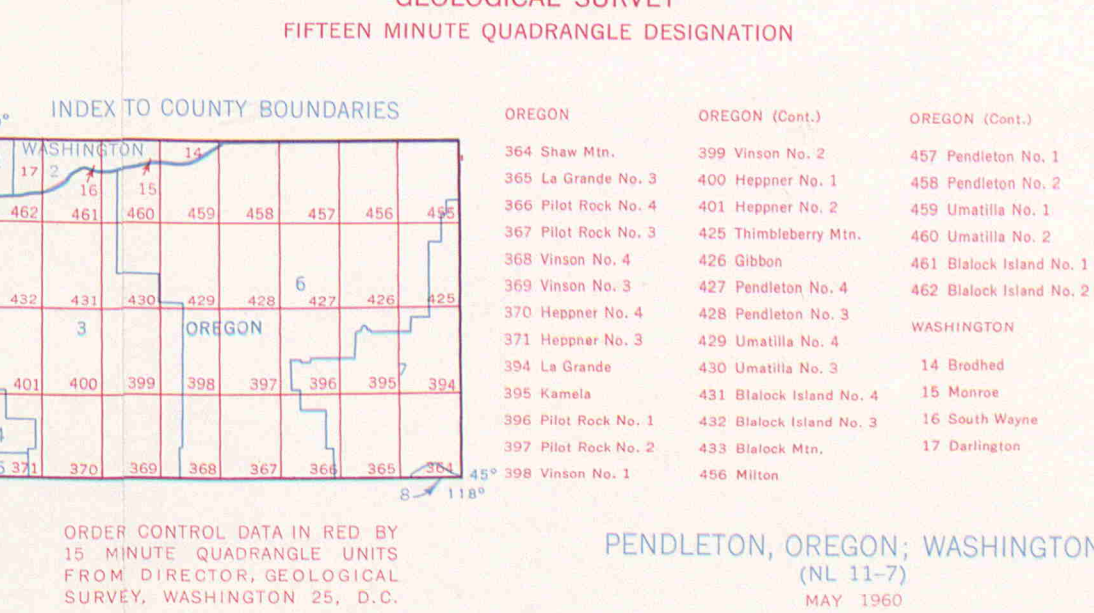
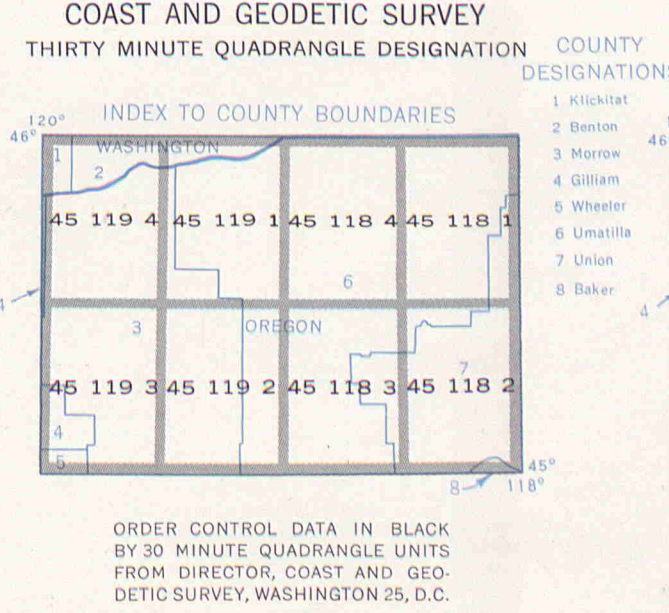
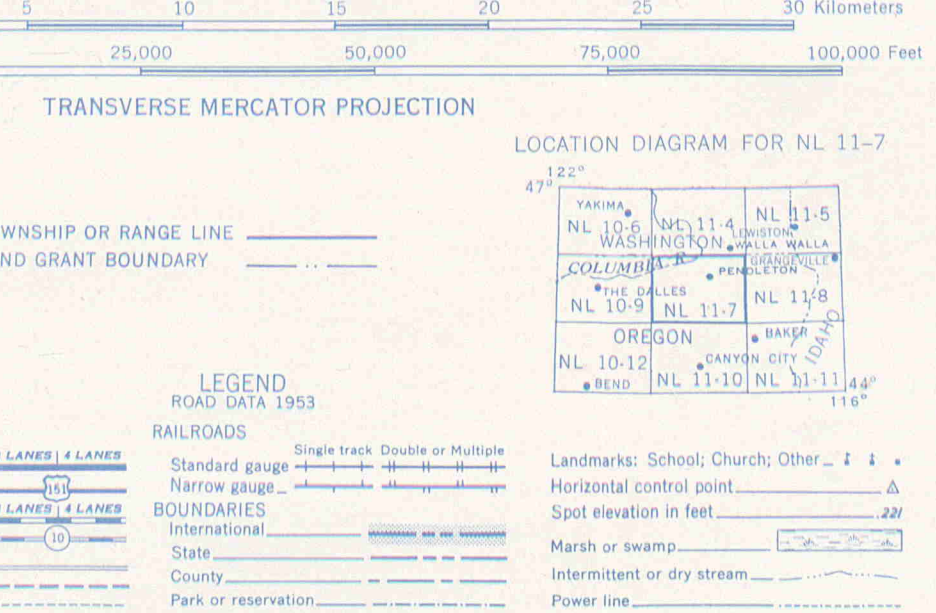
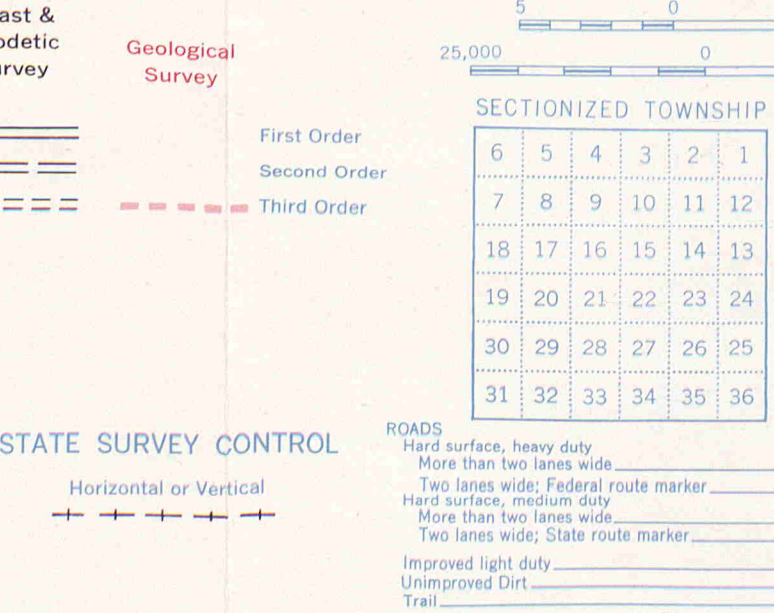
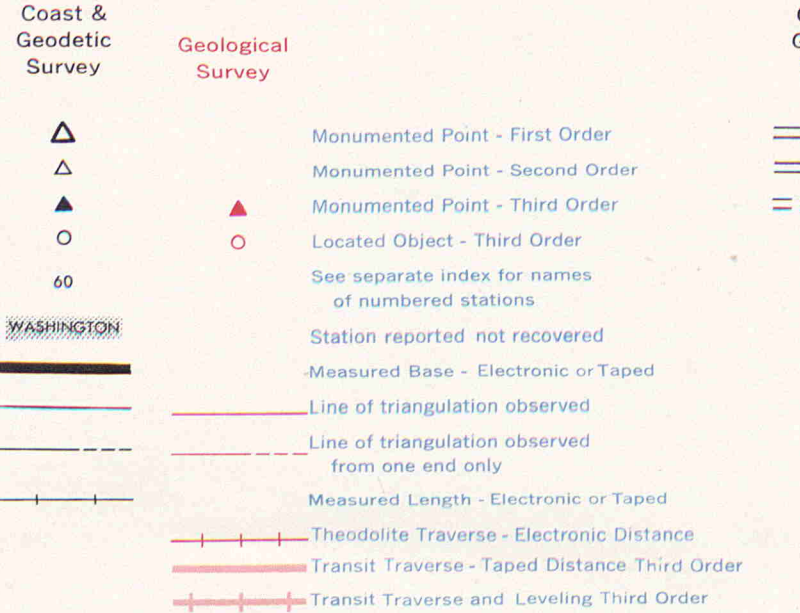
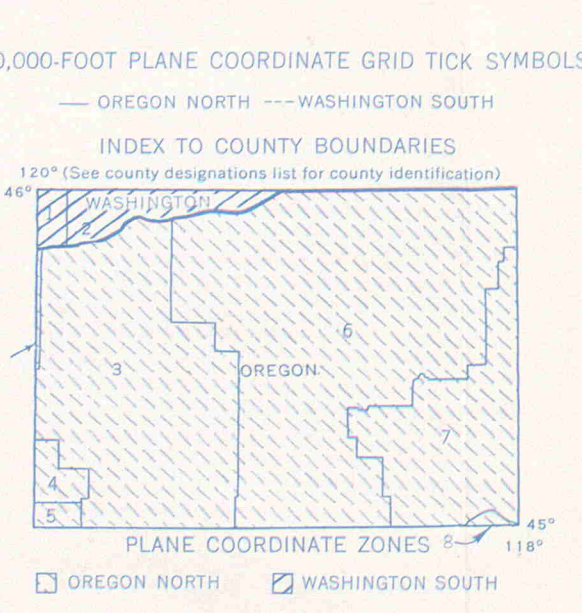


Base prepared by the Army Map Service (AMS), Corps of Engineers, U. S. Army, Washington, D. C. Compiled in 1954 by photogrammetric methods. Horizontal and vertical control by USCGS, USGS, and CG. Aerial photography, 1952. Photography field annotated 1953.

USCGM-CGS-DC-DECEMBER 1961 44743



INDEX TO
 NUMBERED HORIZONTAL CONTROL STATIONS
 by the
 Coast and Geodetic Survey

QUADS 451181-2-3-4 & 451191-2-3-4
 ORE
 LATITUDE 45°00' TO 46°00'
 LONGITUDE 118°00' TO 120°00'
 DIAGRAM NL 11-7 PENDLETON

KEY NO.	STATION NAME	QUAD NO.	STATION NO.
---------	--------------	----------	-------------

KEY NO.	STATION NAME	QUAD NO.	STATION NO.
---------	--------------	----------	-------------

1. LA GRANDE RM 2
1. LA GRANDE ASTRONOMICAL
1. PRECISE LEVEL EM 2782 A
2. LA GRANDE (USFS)
3. LA GRANDE MT EMILY LUMBER CO STACK
4. LA GRANDE OREGON STATE HWY PATROL RADIO TOWER
5. LA GRANDE RADIO STATION KLEM TOWER
6. TOWER MOUNTAIN LOOKOUT TOWER (USFS)
7. HORN
8. HORN AZIMUTH MARK
9. WALL (USE)
10. BRIDGE (USE)
11. SPUCK (USE)
12. CINCO (USE)
13. WHITBY (USE)
14. BENCH MARK B 378
15. VACA (USE)
16. GLO 2
16. GLO 2 RM
17. TRAN (USE)
17. 43 R (USE)
18. 44 L (USE)
19. UMTILLA (USE)
20. GRAVEL
21. UMTILLA STANDPIPE
22. UMTILLA HIGH SCHOOL FLAGPOLE
23. UMTILLA RAILROAD TANK SILVERTOP ELEVATED
24. COOLIDGE (USE)
25. UMTILLA TANK ELEVATED WOOD