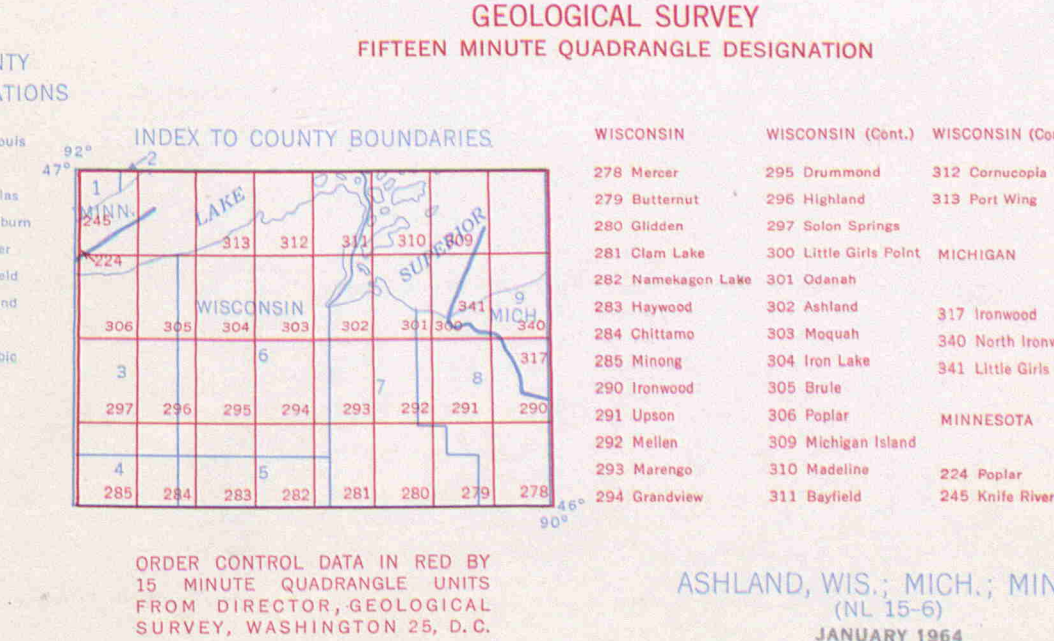
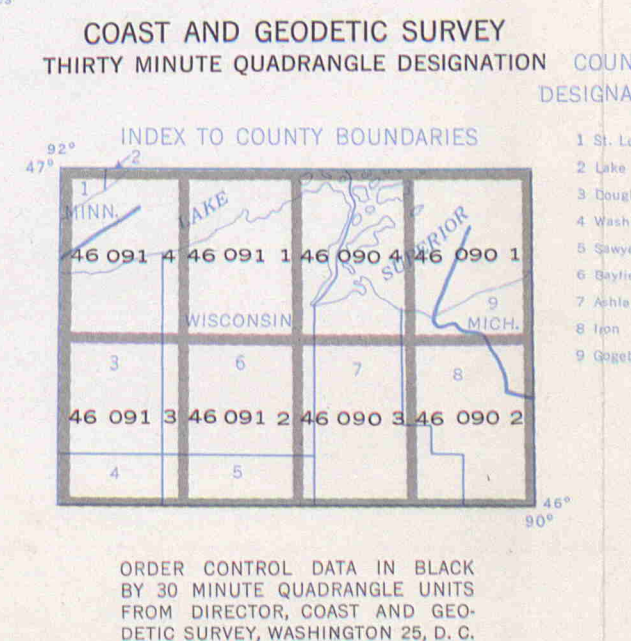
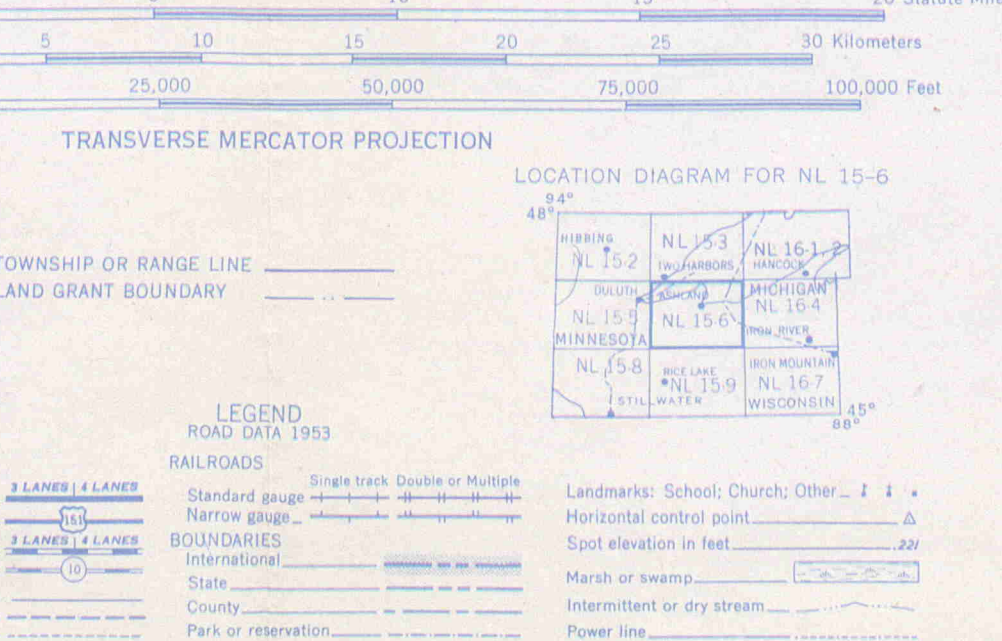
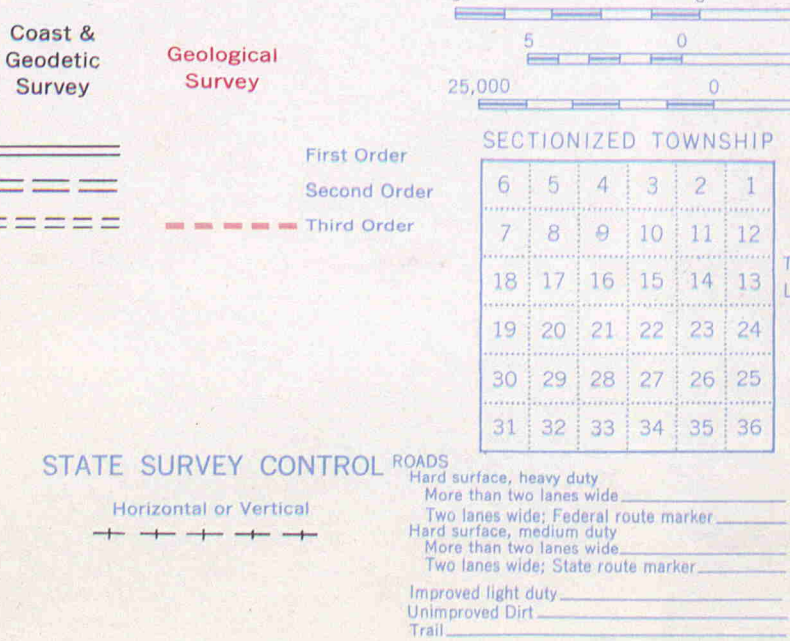
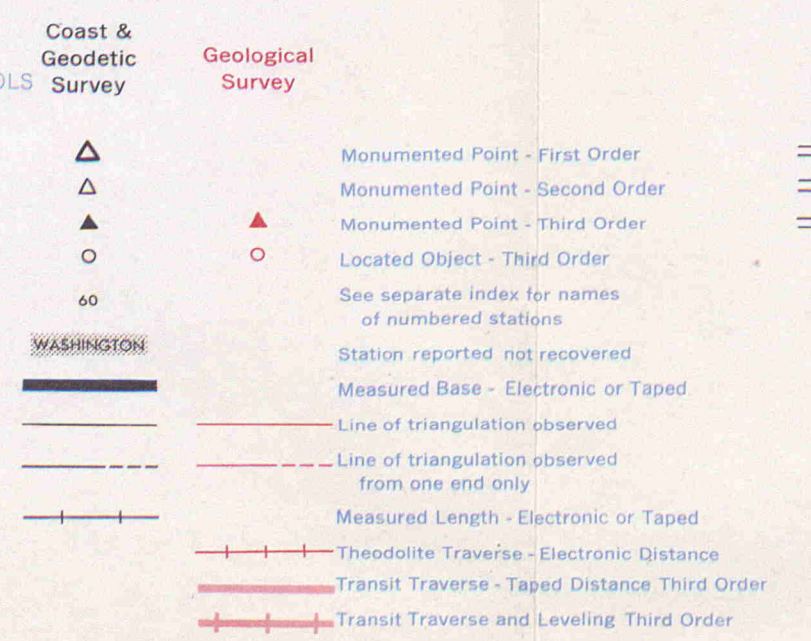
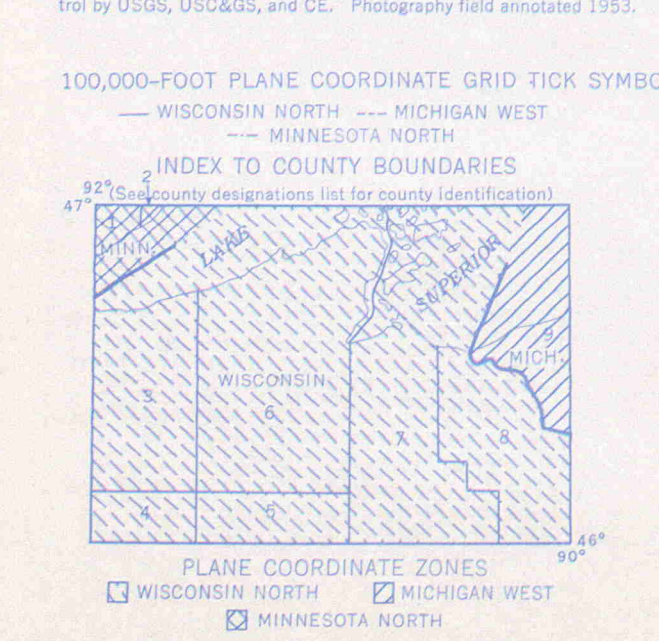


Base prepared by the Army Map Service (LKBGN), Corps of Engineers, U.S. Army, Washington, D.C. Compiled in 1954 by photogrammetric methods and from USGS Charts 55 and 96, 1955. Horizontal and vertical control by USGS, USC&GS, and CE. Photography field annotated 1955.



ASHLAND, WIS., MICH., MINN. (NL 15-6)  
 JANUARY 1964

USCGM CGS DC A-5046



U. S. DEPT. OF COMMERCE  
 COAST AND GEODETIC SURVEY  
 WASHINGTON, D. C.  
 FORM - 6471 (1-63)  
 DATE REVISED MAY 1970

# INDEX TO NUMBERED HORIZONTAL CONTROL STATIONS

by the  
 Coast and Geodetic Survey

PAGE 1  
 QUADS 460901-2-3-4 & 460911-2-3-4  
 MICH-WISC-MINN  
 LATITUDE 46°00' TO 47°00'  
 LONGITUDE 90°00' TO 92°00'  
 DIAGRAM NL 15-6 ASHLAND

KEY NO.	STATION NAME	QUAD. NO.	STATION NO.
1	MONTREAL PUBLIC SCHOOL CHIMNEY	460902	1043
1	MONTREAL W MUNICIPAL WATER TANK	460902	1037
1	MONTREAL EAST MUNI WATER TANK	460902	1036
1	TANKS	460902	1035
2	HURLEY ST MARYS CATH CHURCH SPIRE	460902	1019
3	IRONWOOD ST AMBRUSE CATH CHURCH TALL SPIRE	460902	1009
4	HURLEY	460902	1018
4	HURLEY STANDPIPE	460902	1020
5	IRONWOOD PENOKEE MINING CO TALL STACK	460902	1007
5	IRONWOOD NEWPORT MINING CO WATER TANK	460902	1006
6	BESSEMER OLIVER IRON MINING CO STACK	460902	1011
7	RAMSAY YOUNGSTOWN MINING CO STACK	460902	1009
8	ASHLAND HIGH SCHOOL CUPOLA	460904	1021
8	ASHLAND HOLY FAMILY CATH CH SPIRE	460904	1022
8	ASHLAND ST AGNES CATH CH SPIRE	460904	1025
8	ASHLAND ST JOSEPH HOSPITAL CUPOLA	460904	1026
8	ASHLAND ZION EV LUTH CH SPIRE	460904	1027
8	ELLIS	460904	1005
9	ASHLAND ABANDONED DISTILLERY STK	460904	1017
9	ASHLAND AMERICAN BLACK GRANITE CO STK	460904	1018
9	ASHLAND BEASER GRAMMAR SCH CUPOIA	460904	1019
9	ASHLAND LAKE SUPERIOR DIST POW CO STK	460904	1023
9	ASHLAND SWEDISH EV LUTH CH SPIRE	460904	1024
10	ASHLAND BREAKWATER LIGHTHOUSE	460904	1020
10	BARKSDALE DU PCNT POWDER CO TANK	460904	1028
10	BARKSDALE DU PONT POWDER CO STACK	460904	1029
11	MARENGO LOCKOUT TOWER	460903	1020
11	MARENGO LOCKOUT TOWER USGS (MELLEN TOWER L)	460903	1021
11	MELLEN TOWER D (USGS 1934)	460903	1019
12	HAYWARD	460912	1002
12	HAYWARD TOWER USGS 1934	460912	1002
12	HAYWARD TOWER USGS 1952	460912	1002
13	RANGE	460914	1024
14	VISTA	460914	1026
15	LESTER RIVER USLS	460914	1004
15	LESTER RIVER	460914	1003
16	BRULE LOOKOUT TOWER D (USGS 1934)	460913	1004
16	STATE RAPID COUNCIL WHSA FM RADIO MAST	460913	1038
17	GLIDDEN CH OF THE MOST PREC BLOOD SPIRE	460903	1018
17	GLIDDEN MUNICIPAL WATER TANK	460903	1017

KEY NO.	STATION NAME	QUAD. NO.	STATION NO.
18	BUTTERNUT MUNICIPAL WATER TANK	460903	1016
19	HAYWARD MUNICIPAL TANK	460912	1016
20	BESSEMER MUNICIPAL WATER TANK	460902	1010