




For information address:  
 The Director,  
 U.S. Coast & Geodetic Survey,  
 Washington, D.C.

INDEX MAP OF THE STATE OF  
 OKLAHOMA

 Triangulation  
 First-order Leveling  
 Second-order Leveling  
 Complete to October 1, 1943

FILE COPY, Room 2122

FILE COPY, Room 2122