



UNITED STATES - EAST COAST
MAINE

KENNEBEC RIVER

ABAGADASSET POINT TO COURTHOUSE POINT

SOUNDINGS IN FEET
AT MEAN LOW WATER

464 000 FT.
W. ZONE
Me.

464 000 FT.
W. ZONE
Me.

456 000 FT.

456 000 FT.

448 000 FT.

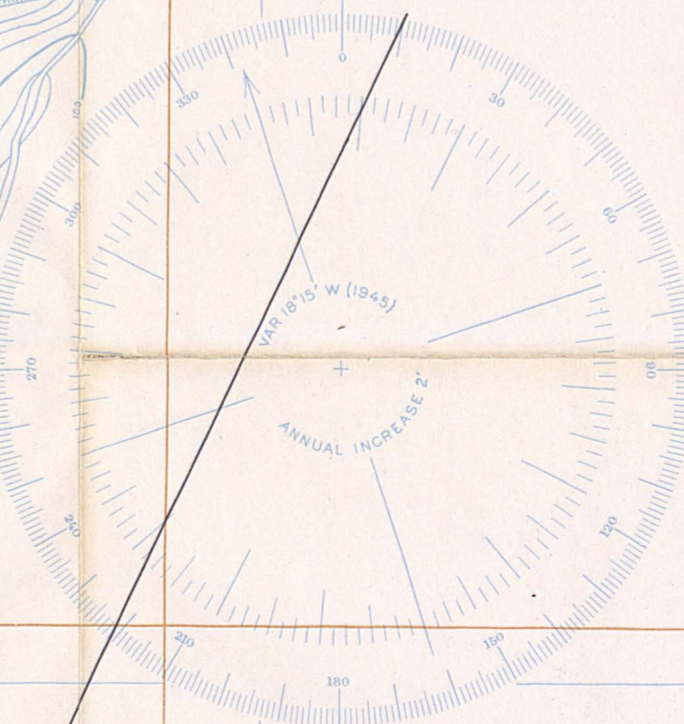
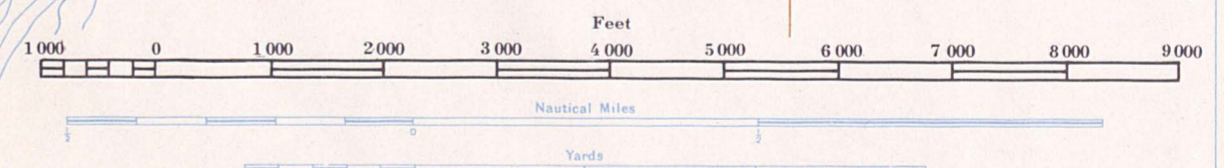
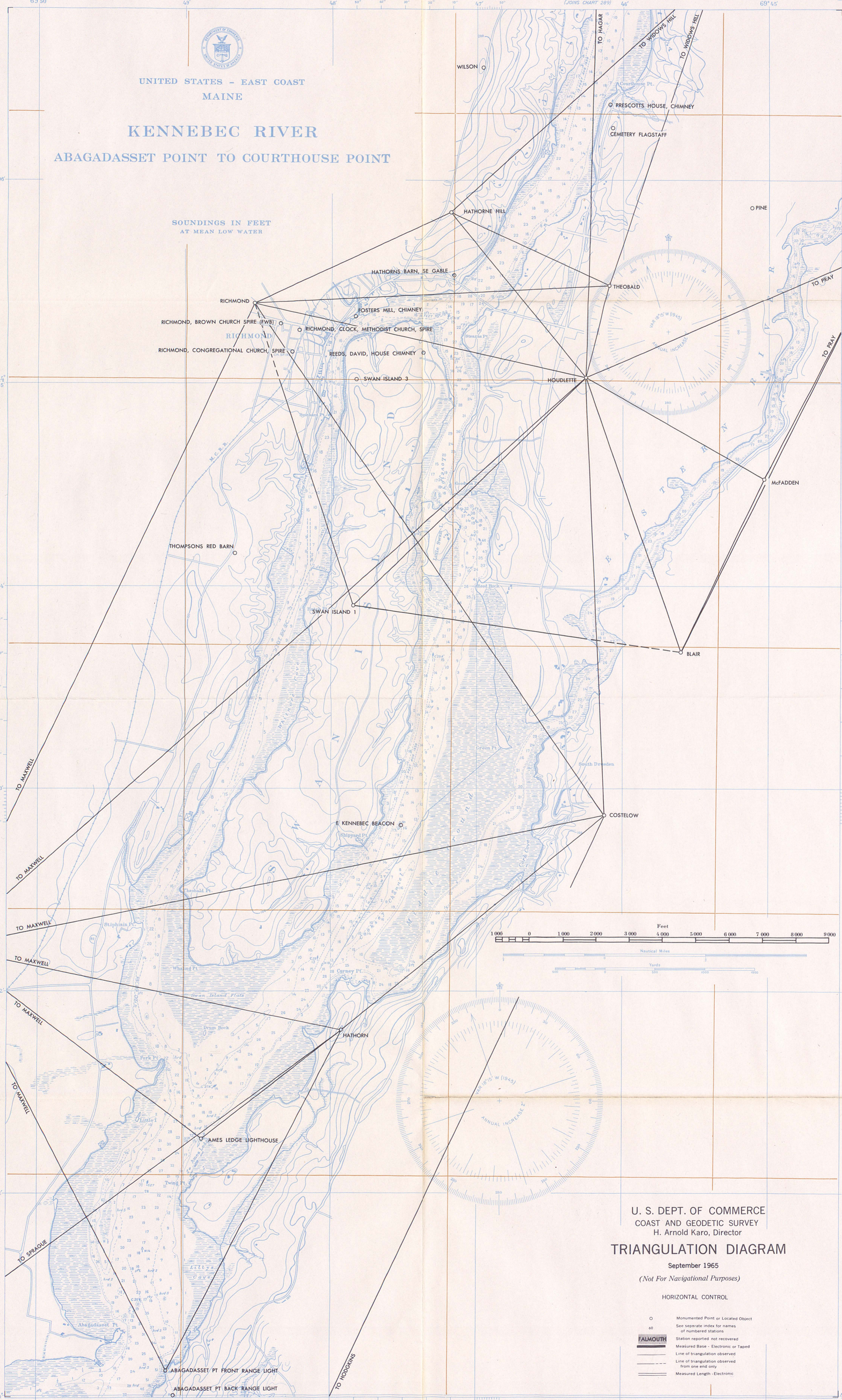
448 000 FT.

440 000 FT.

440 000 FT.

432 000 FT.
W. ZONE
Me.

432 000 FT.
W. ZONE
Me.



U. S. DEPT. OF COMMERCE
COAST AND GEODETIC SURVEY
H. Arnold Karo, Director
TRIANGULATION DIAGRAM

September 1965
(Not For Navigational Purposes)

HORIZONTAL CONTROL

- Monumented Point or Located Object
- Station reported but not recovered
- Measured Base - Electronic or Taped
- Line of triangulation observed
- Line of triangulation observed from one end only
- Measured Length - Electronic

September 1965

(CONTINUED ON CHART 314)

A-3829-2(4)